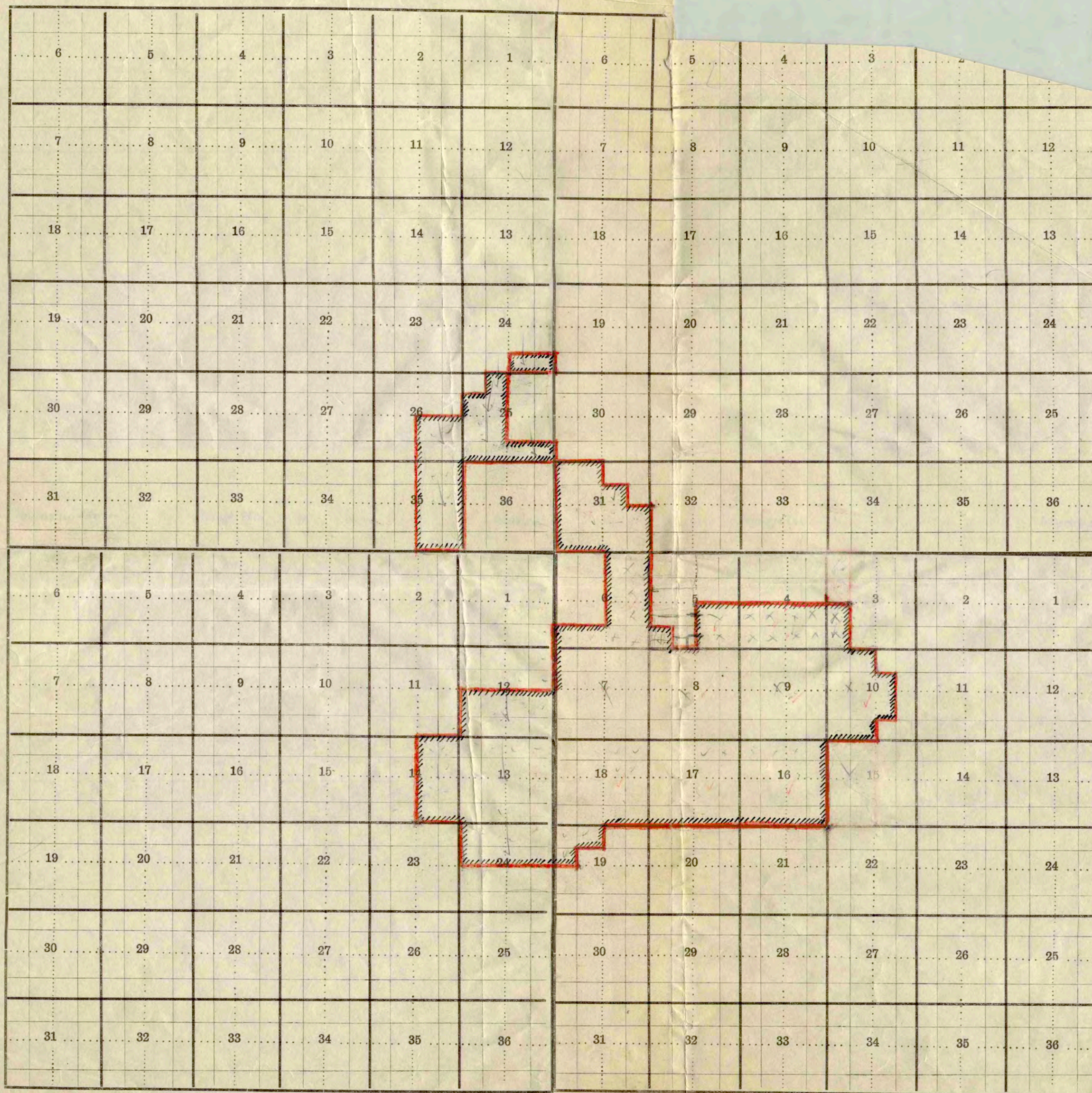


## Packet for Drainage District #2

- 18 Apr 1921** Petition to Organize Drainage District #2; Exhibit A – Tax roll for 1920; Exhibit B – List of Non-Residents; Exhibit C - Undertaking  
Resolution to set hearing date; Official Notice and Affidavit of Posting
- May 1921** Protests by various individuals for removal of lands from Drainage District #2
- 25 May 1921** Petition to drain and reclaim land. (Re-petition??)
- 31 May 1921** Resolution to re-set hearing due to a mistake in the published boundaries; Official Notice and Notice of Mailing
- June 1921** Protests by various individuals
- 2 Jul 1921** Petition (Re-petition, or additional signatures of landowners??)
- July 1921** Protests by various individuals
- 26 Jul 1921** Petition of 18 Apr 1921 found to not be in legal form, nor have adequate signatures. Petition is dismissed and all proceedings declared null and void.
- 8 Aug 1921** Petition to organize Drainage District #2; Exhibit A – Tax Roll for 1921; Exhibit B – List of Non-Residents; Exhibit C – Undertaking  
Resolution to Set Hearing; Minute Entry, Official Notice and Affidavit of Posting
- Sep 1921** Protests by various individuals
- 8 Sep 1921** Minute Entry, Proclamation and Resolution to Organize Drainage District #2
- 24 Oct 1921** Resolution voiding the resolution of 23 May 1921
- 27 Nov 1922** Supervisor's Report, containing description of drains and outlets; Resolution
- 8 Feb 1923** Assessment Roll
- 8 Feb 1923** Hearing Set and Assessment Notices Mailed
- Feb 1923** Protests from various landowners in district #2
- 5 Mar 1923** Assessment Estimate
- 28 May 1923** Resolution ordering changes in Assessment Roll
- 23 Jan 1925** Account of District Funds Since 1921
- 11 Jan 1927** Account of Funds for 1926
- Various dates** Loan register for packet materials



Township No. ....



COURIER PRINT. HYRUM

Scale 5280 feet to an inch

COURIER PRINT. HYRUM

Scale 5280 feet to an inch

LEGEND — = Dist Bound Line



BEF

Cache Co

COMMISSIONERS:  
of Utah

the matter of the organization of a  
drainage district to be known as the  
Cache County Drainage District No. 2.  
in Cache County, State of Utah.

### P E T I T I O N

To the Honorable Board of County Commissioners in and for the said  
Cache County, State of Utah:

Your petitioners respectfully submit the following:

(1) That your petitioners comprise more than one-half of the owners  
of title or evidence of title to lands ~~within~~ the area proposed herein to be  
organized as a drainage district in the name of the Cache County Drainage  
District No. 2, in Cache County, State of Utah, and that they own and  
control more than <sup>one half</sup> ~~one-third~~ of the area proposed to be included in the organi-  
zation, which lands are susceptible of reclamation by drainage; and your  
petitioners desire to provide for the reclamation of the said lands include  
within the area as hereinafter bounded and described.

(2) The lands which your petitioners desire to have included withi  
the proposed drainage district are situated in the said County of Cache,  
Sta. of Utah, and the boundaries of the proposed district are as follows:



Beginning at a point at the s  
Tp. 12 N., Range 1 E., Salt Lake Base southwest corner of Sec. 18,  
three and one-half miles to the south and Meridian, thence east  
thence north two miles, thence west one-quarter corner of Sec. 15,  
one mile, thence west one-fourth mile <sup>one</sup> fourth mile, thence north  
Sec. 3, thence south one-fourth mile to the northwest corner of  
south one-fourth mile, thence west , thence west one mile, thence  
thence west one-fourth mile, thence one mile, thence north one mile,  
west one-fourth mile, thence north north one-fourth mile, thence  
half mile to the northwest corner of one-fourth mile, thence west one-  
Salt Lake Base and Meridian, thence f. Sec. 31, Tp. 13 N., Range 1 E.,  
one-half mile, thence south three- south one mile, thence east  
mile, thence south three-fourths m fourths mile, thence west one-half  
south one-half mile, thence east of mile, thence west one mile, thence  
mile, thence east one-half mile, th e-half mile, thence south one-half  
point of beginning. ence south one-half mile to the



enclosing an area of approximately 6840 acres; and a more particular description of the lands proposed to be included within the boundaries of the proposed drainage district is as follows:

Township 13 North, Range 1 East, Salt Lake Base & Meridian  
South half, Northwest quarter, Southwest quarter of the Northeast quarter of Sec. 31.

Township 12 North, Range 1 West, Salt Lake Base & Meridian  
South one-half of Sec. 12  
Northeast quarter of Sec. 13

Tp. 12 North, Range 1 East, Salt Lake Base and Meridian  
West one-half of West one-half of Sec. 3  
South one-half, South one-half of North one-half of Sec. 4  
South one-half of Sec. 5  
East one-half, South one-half of Southwest quarter of Sec. 6  
All of Sec. 7  
All of Sec. 8  
All of Sec. 9  
West one-half of Sec. 10  
West one-half of Sec. 15  
All of Sec. 16  
All of Sec. 17  
All of Sec. 18



(3) The starting points, routes and termini and general description of the proposed drainage systems are as follows:

Drain A:- Beginning at a point in the Bear River near the northwest corner of Sec. 31, Tp. 13, North, Range 1 East, Salt Lake Base and Meridian, extending in a general southeasterly direction and terminating near the south boundary of Sec. 31.

Drain B:- Beginning at a point in Hopkins Slough near the northwest corner of Sec. 7, Tp. 12 North, Range 1 East, Salt Lake Base and Meridian, extending in a southeasterly direction to a point near the center of Sec. 7, thence east to a point near the center of Sec. 8, thence northeasterly to a point near the southwest corner of the northwest quarter of the northeast quarter of Sec. 8, thence east to the west line of Sec. 10, Tp. 12 North, Range 1 East of the Salt Lake Base and Meridian.

Drain C:- Beginning at a point in the Big Slough near <sup>west</sup> the ~~south quarter corner of Sec. 18~~ southwest corner of Sec. 18, Tp. 12 North, Range 1 East of the Salt Lake Base and Meridian, extending in a northeasterly direction and terminating at a point near the north quarter corner of Sec. 18.

INSERT

Together with the necessary interior drainage required to effect the efficient reclamation of the lands within the district boundaries.

Drain D:- Beginning at a point in the Bear River near the west quarter corner of Sec. 34, Tp. 13, N., R. 1 W., S. L. B. & M., extending easterly and northeasterly through Secs. 34, 35, 26 and 25, and terminating at a point near the north quarter corner of the SW 1/4 of Sec. 5.



(4) Your petitioners herewith submit a true copy of the equalized county assessment roll for the year 1920 being the roll next preceding the presentation of this petition for the organization of the said drainage district, as shown by the records and assessment roll in the office of the county assessor of Cache County, State of Utah, as evidence of the ownership and title to the said described lands, which said copy of said assessment roll is attached hereto, marked "Exhibit A" and made a part of this petition.

(5) Your petitioners herewith append an affidavit giving a list of non-residents who own land within the boundaries of the proposed district together with their places of residence when known, and where not known, stating the fact and that upon diligent inquiry they could not be ascertained, which said affidavit is attached hereto, marked "Exhibit B" and made a part of this petition.

(6) Your petitioners herewith present an indemnity bond in the sum of \$3420 which is equivalent to 2 per cent of the estimated cost of the proposed drainage work, conditioned for the payment of any organization, preliminary and other lawful costs, in the event that this petition is denied or that, upon investigation, it is found that the cost of improvement will be in excess of the benefits to be derived, thereby necessitating the dismissal of the proceedings, which said indemnity bond is attached hereto, marked "Exhibit C" and made a part of this petition.

Wherefore, your petitioners respectfully pray as follows:

(1) That pursuant to the provisions of Chapter 95 of the Session Laws of Utah, 1913, and amendments thereto, the land above described and bounded be organized into a drainage district to be known as Cache County Drainage District No. 2, in the County of Cache, State of Utah; that said lands



may be drained and reclaimed and protected.

(2) That your honorable body fix a time and place for a hearing on this petition, and that due and legal notice of the time and place of the hearing upon said petition and the purpose for which the petition will be heard, be given as required by law, to all parties interested.

Your petitioners further pray that the said petition be granted; that the proposed drainage district be organized as a body corporate and that three drainage supervisors be appointed as provided by statute.

Witness the hands of your petitioners at Logan, Utah, this        day of April, 1921.

Signatures of Landowners.

Number of Acres Owned in Area.

<u>E. R. Ashcroft</u>	<u>47</u> <sup>9</sup> / <sub>4</sub> <u>acres</u>	
<u>H. S. Heamons</u>	<u>28</u> <u>acres</u>	
<u>F. C. Doe</u>	<u>30</u> <u>acres</u>	
<u>F. C. Doe</u>	<u>20</u> <u>acres</u>	
<u>F. C. Doe</u>	<u>25</u> <u>acres</u>	
<u>E. O. Ashcroft</u>	<u>24</u> <u>acres</u>	✓
<u>Joseph White</u>	<u>11</u> <u>acres</u>	✓
<u>Geo. D. Reeder</u>	<u>10</u> <u>acres</u>	✓
<u>Wm. Ball</u>	<u>51</u> <u>acres</u>	✓
<u>R. E. Christofferson</u>	<u>6</u> <u>acres</u> <u>S.W.</u> <sup>4</sup> / <sub>4</sub> <u>of 4</u>	✓
<u>Fred Duce &amp; Willard Duce</u>	<u>5</u> <u>acres</u> <u>S.W.</u> <sup>9</sup> / <sub>9</sub>	✓
<u>Fred Duce</u>	<u>11</u> <sup>3</sup> / <sub>4</sub> <u>acres</u> <u>10</u>	✓
<u>Hiker Ball</u>	<u>7.60</u> <u>Ac.</u> <u>in S.E.</u> <sup>4</sup> / <sub>4</sub> <u>of 9</u>	✓
<u>Joseph B. Danner</u>	<u>10</u> <u>Acres</u> <u>in S.E.</u> <sup>4</sup> / <sub>4</sub> <u>of 9</u>	✓



Signatures of Landowners.

Number of Acres Owned in Area.

M. D. Reeder Dec. 16	99	
John E. Lee	Sec 4-1 <sup>a</sup> 78 Sec 10-38 a <sup>a</sup> = 117 <sup>a</sup>	
R. A. Parker	(36) (Sec 9-1 <sup>a</sup> ) (Sec 3-15 <sup>a</sup> )	
J. M. Perdue	(38 Sec 9) (Sec 3-8 acres)	
3. Lee Nancy Florence R. Nancy	10 acres (Sec 10)	
S. E. Lamb	(1/3 int in) 37 acres in sec 8 & 9 - 4 <sup>a</sup>	
Geo. L. Lamb	1/3 int in 37 acres sec 8 & 9 - 4 <sup>a</sup>	
John J. Lamb	1/3 int in 37 acres Sec 8 & 9 - 4 <sup>a</sup>	
S. E. Lamb	23 <sup>1</sup> / <sub>2</sub> acres in sec 9.	
Wm. A. Seamons	20 acres in SE <sup>4</sup> - 9.	
J. W. Matkin	1/2 int in { 15 <sup>1</sup> / <sub>2</sub> acres in SE <sup>4</sup> - 9 10 acres in SE <sup>4</sup> - 4	R. Parker ✓
J. W. Matkin	14 <sup>3</sup> / <sub>4</sub> acres in sec 3	✓
Geo. L. Lamb	16 acres Sec. 9 - 6 acres Sec. 3.	✓
John J. Lamb	18 acres Sec 9 <sup>2</sup> & 2 acres in 3	✓
Geo. M. Grant	4 acres Sec. 3 8 acres in sec. 10	✓
Jane Lamb	5 acres Sec 9	✓
Willard Durell (Chas. Durell)	5 acres in sec 9. 5 acres Sec 10	✓
Wiford G. Daines	8 acres Sec 9	✓
John H. Matkin	15 <sup>1</sup> / <sub>2</sub> acres, Sec 9, SE <sup>4</sup>	✓
Henry H. Seamons	14 <sup>3</sup> / <sub>4</sub> acres sec 8 S. E. Quarter	✓
Laurany E. Bullam	4 Sec. 9 SE <sup>4</sup>	✓
F. T. Hallam	3. Sec 3 NW <sup>4</sup>	✓
Louisa E. Seamons	17 <sup>1</sup> / <sub>2</sub> no 9 10 no. 4	✓
J. W. Seamons	12 acres Sec 9.	✓
Joseph Waite	8 acres sec 4	✓



Signatures of Landowners.

Number of Acres Owned in Area.

M. B. Reeder	10 acres Sec. 3	✓
Lars Christensen	10 acres Sec 3	✓
Charles H. Ball	15½ acres in sec 9	✓
Geo. Ashcroft, Jr.	15 acres in Sec. 16	✓
George Chambers	10 in S W ¼ 4 2 ½ in 5 acres in SE ¼ 5	
Geo H. Sammons	6.61 in sec 9-12 on 16	
Fredrick Anderson	4.38 in S W ¼ 9	
Richard H. Richardson	56.70 S 8-5	
A. W. Chambers.	28 acres Sec. 4	✓
O. G. Reese	97 acres <sup>20 ½ acres 31 2 ½ 13-15</sup> <sub>2 ½ " 8 " 12-15</sub>	
Chas. E. Hyde	14½ in 9, 10 in 8	
Louizo P. P. P.	7 acres in sec 16	
Wm. Ball	14 acres in Sec 16 27 acres in 8.	
Stephen Thurstin	9 acres in Sec 10	
John C. Lee	44 acres { in Sec 8-22 acres, in N. W. 9-12 acres in SE ¼ 10 acres	
L. L. Ashcroft	100 x E. ¼ sec 4	
Mrs. S. B. Thurstin	7 acres Block 14-B H P Townsite	
Geo. H. Daines	8.7 a in Sec 4 22.23 a in Sec 9	
Lola A. Alliston	141 a sec 12 1 W	
Lars Christensen	13 in sec 16	
Andrew Wolf	50 in sec 10 { 43.3 in N W ¼ 6.45 in S. W. ¼	
Andrew Wolf	62 in sec 9	
A. V. Reese	54 acres in sec 17 35 acres sec 17	
H. O. Reese	35 acres Sec 17	
A. Reese	20 acres sec 17	
W. H. Reese	8 in sec 6 and 26 in sec 17	
	44 in sec 7	
	50 in sec 8	
1985 acres		



# Sig. Acres of Landowners.

# Number of Acres Owned in Area.

Philip Purser  
 Charles Purser  
 Geo. Corley  
 C. W. Anderson  
 Howard Reese  
 E. A. Parson  
 Harvey Munk  
 Howard Reese  
 Lionel Munk  
 Emil Burger  
 Gottfried Beutler  
 J. F. Reese  
 Jesse I. Reese  
 Charles I. Reese  
 E. D. Reese 129

37 acres in section 173 1 West  
 80 ✓ ✓ ✓  
 40 acres in section 13 West  
 80 - 40 in 7 and 40 in 18  
 The S. 1/4 of the S.E. 1/4 of Sec 6 T. 12. N. 1. E. 100.  
 4 1/2 acres in N.W. 1/4 of Sec 19 T. 12. N. 1. E.  
 140  
 73  
 50  
 63  
 80  
 45  
 12 in S.W. 1/4 Sec 6  
 20 acres Sec. 12.  
 75 acres  
 35 acres in sec 7  
 21 " " " 8  
 40 " " " 17  
 33 " " " 18

Jim F. Horner  
 W. F. Frank  
 Andrew Munk  
 R. E. Jorgensen  
 G. F. Drywood  
 L. J. Jorgensen  
 H. H. Gist  
 Laura R. Merrill

45  
 280 30 included  
 360 50 not included 80 included 280 not incl.  
 80 not included  
 25 " "  
 55 " "  
 49 1/2 " "  
 9 Included



Witness the hands of your petitioners at \_\_\_\_\_, Utah,  
this \_\_\_\_\_ day of \_\_\_\_\_, 19\_\_\_\_.

Signatures of Landowners.

Number of Acres Owned in Area.

✓ <i>Reynold Reese</i>	<i>Barly M. Reese 128</i>	60 in sec 7 <sup>3</sup> / <sub>4</sub> 119.47 in Sec 18
	<i>Tha May Reese</i>	10 <sup>1</sup> / <sub>2</sub> 10 acres Sec 7 <sup>3</sup> / <sub>4</sub> 13.33 in sec 17.
	<i>Isaiah A Reese Petty</i>	17.23 acres in 7 <sup>3</sup> / <sub>4</sub> 13.33. in 17.
✓	<i>Geo. W. Reese</i>	17.23 acres in 7 <sup>3</sup> / <sub>4</sub> 13.33 in 17
✓	<i>Gladys Sidney Reese (Sydney A. Reese Adm)</i>	10 acres in sec 7 <sup>3</sup> / <sub>4</sub> 12.50 in 17
	<i>Thomas W. Reese 114</i>	$\frac{2}{3}$ int. in 10 acres in S.E. <sup>4</sup> 4 <sup>3</sup> / <sub>4</sub> 13.56 in N.E. 9.
✓	<i>Jesse J. Reese</i>	20 acres Sec. 8 - 20 acres Sec 12-17
	<i>Stephen Thurston</i>	46 acres in sec 16
	<i>Joseph Waite</i>	9 <sup>1</sup> / <sub>2</sub> acres N.W. 10
	<i>J. W. Warren</i>	43 acres N.E. 4 of Sec. 17.
✓	<i>M. M. Reese</i>	40 acres in Sec 18
	<i>Lorens Toolson 58</i>	$\frac{1}{4}$ - 4 - 12 N. 1E.
	<i>Hyde Park Ward By Chas. Holsten</i>	49.69 S.E. <sup>4</sup> - 4 - 12 N. 1E.
	<i>Ed. Wilson M. D. H. H.</i>	5 <sup>1</sup> / <sub>4</sub> 4 <sup>1</sup> / <sub>4</sub> - 2 acres, S.E. <sup>4</sup> 4 - 3 acres
		N.E. <sup>4</sup> 4 - 15.12. acres.
	<i>Phyllis</i>	23 acres in Sec 8 <sup>3</sup> / <sub>4</sub> 6 acres in N.E. <sup>4</sup> of 9.
	<i>Annie M. Hancey</i>	8 acres in Sec 8.
	<i>S. N. Sorenson</i>	5 acres in S.E. <sup>4</sup> of Sec 5
	<i>J. L. Sorenson</i>	5 <sup>1</sup> / <sub>2</sub> Acres S.E. <sup>4</sup> of sec 5
	<i>Nora Johnson</i>	5 Acres in S.E. <sup>4</sup> of Sec 5
	<i>W. A. Sorenson</i>	5 Acres in S.E. <sup>4</sup> of Sec 5
	<i>Mr. Jensen Valok</i>	40 acres in S.E. <sup>4</sup> of S.E. <sup>4</sup> of Sec 12 N. 1E
	<i>Eliz. Ball</i>	160 acres sec 16 & 17
	<i>James Balls</i>	7 acres in S.E. <sup>4</sup> 9.
	<i>Richard P. Richardson</i>	110 acres in sec 5 about 35 acres bud drain

Signatures of Landowners

Number of Acres Owned in Area

Wm Follett

10

John H. Kemp

23.77

4598.61

Frank Follett

10

Christence Hansen

4 <sup>1</sup>/<sub>2</sub>

Carrie D. Kirby

$\frac{1}{2}$  in in 4 <sup>1</sup>/<sub>2</sub> acres in NE <sup>4</sup>/<sub>4</sub> Sec 9

Mary D. Marshall

$\frac{1}{3}$  int. in 4 acres in NE <sup>4</sup>/<sub>4</sub> of Sec 9

97



## EXHIBIT "A"

## CERTIFIED COUNTY ASSESSMENT ROLL.

of

PROPOSED CACHE COUNTY DRAINAGE DISTRICT NO. 2

in

Cache County, State of Utah,

for the year 1920.

<u>Name of Owner</u>	<u>Description of Parcel</u> (SEC. 3, Twp. 12 Range 1 E.)	<u>Acreage</u>	<u>Assessed Valuation</u>
<i>Joseph B. Loomis</i>	<i>St. NW NW</i>	<i>8.75</i>	<i>1965</i>
Joseph Waite	Lot 3 Blk. 4, Plat D, Smithf. Farm	16.90	\$2930
Henry E. Hancey	" 2 " " " " " "	15	2625
Fred T. Ballam	Pt. " 1 " " " " " "	3	315
Jas. W. D. Hurren	" Blk. 10, Plat B, Hyde Pk. Farm	26.05	5590
Lorenzo Toolson	Pt. SW <sup>4</sup> NW <sup>4</sup>	4.82	1085
Chas. R. Ashcroft	" " "	3.80	555
Reuben A. Perkes	" Blk. 10, Plat B, Hyde Pk. Farm	10.27	1375
" " "	" " " " " " " "	5.50	650
C. J. Drury	" " 13, " A " " "	4	500
John J. Lamb	" " " " " " " "	3	570
Lars Christensen	" " " " " " " "	8	1655
" "	" " " " " " " "	4.26	645
Geo. Seamons	" " " " " " " "	2.47	250
C/o J.W. Perkes	" " " " " " " "	3	300
Eliza England	" " " " " " " "	2	200
C/o Herbert Seamons	" " " " " " " "	8.25	1420
Thos. Matkin	" " " " " " " "	5.50	650
J. W. Perkes	" " " " " " " "	6.40	930
M. C. Reeder	" " " " " " " "	3.27	735
Wm. F. Harper	" " " " " " " "		
J. B. Lee	SECTION 10 - Tp. 12 R. 1 E.		
J. E. Lee	Blk. 3 Plat "A" Hyde "Pk." Farm	15	2700
Golden Reeder	" " " " " " " "	11	2475
Moses "	" " " " " " " "	11	2100
F. E. Hancey	" " " " " " " "	1.25	280
" " "	" " " " " " " "	9.90	1260
Francis C. Lee	" " " " " " " "	3.27	
C. Lee Est.	" " " " " " " "	6.90	1260

<u>Name of Owner</u>	<u>Description of Parcel</u> (Sec. 10 cont.)	<u>Acreage</u>	<u>Assessed Valuation</u>
Peter Swenson	Blk. 2, Plat A, Hyde Pk. Farm	1.44	\$ 145
Andrew Woolf	" " "	3.30	330
Geo. E. Ashcroft	" " "	4.30	550
Joseph Waite	" " "	9.50	1190
Rosel H. Hyde	" " "	2.97	160
Andrew Woolf	" " "	36.31	5440
Lester Morse	" " "	1.25	190
Ida Woolf	" " "	2.30	515
R. H. Hyde	" " "	10	1250
" " "	" " "	6.04	525
Geo. S. Daines	" " "	6	750
Fred Duce	" " "	11.25	1015
Andrew Woolf	" " "	6.43	645
Geo. M. Grant	Pt. Blk. 2 Plat A Hyde Pk. Farm	7.75	775
Mary A. Grant	do	2.45	245
Rosalind Grant	do	2.12	215
Eunette Grant	do	8.20	820
	SECTION 15 NW <sup>4</sup>		
Delmer L. Daines	do	8.95	1345
John Quayle	do	11.66	15100
Joseph Waite	do	5.18	520
Jos. B. Daines	do	2	450
Emma Perkes	do	1.84	265
Mable Matkin	do	1.50	300
Suel E. Lamb	do	4.80	910
	SW <sup>4</sup>		
Geo. D. Reeder	do	25.19	4250
Merrall Clothing Co.	Pt. Blk. 18 Plat A, Logan Farm	9.50	1900
Nels Carlson	do	5	1000
Ezra Carlson	do	5	1000
Jas. Carlson	do	10	1500
O. A. Follett	do	10	1800
Hannah J. Andrews	do	10	1900
Alma Olsen	do	10	1250



<u>Name of Owner</u>	<u>Description of Parcel</u> (Sec. 15 cont.)	<u>Acreage</u>	<u>Assessed Valuation</u>
Andrew Nelson	Pt. Blk. 19 Plat A. Logan Farm	4.49	825
Aaron Lundberg	do	2.24	370
Christian Lundberg	do	2.24	370
Arthur Eames	do	10	1500
Geo. D. Reeder	do	10	1250
Heber Olsen	do	8.98	1350
Wilhelmina S. Beugler	do	14.49	1800
SECTION 7			
Thos. H. Reese	Pt. NE <sup>4</sup>	22	1320
Chas. A. Reese	Pt. NE <sup>4</sup>	105	4375
Geo. Cowley	" NW <sup>4</sup>	40	5750
Philip Purser	Lot 2 NW <sup>4</sup>	37	4700
Emil Berger	NW <sup>4</sup> NW <sup>4</sup> ; SW <sup>4</sup> NE <sup>4</sup>	76	3475
A. V. Reese	Pt. SE <sup>4</sup>	54.03	1620
Wm. G. Reese	" "	32.46	810
A. H. Reese	Pt. NE <sup>4</sup> SW <sup>4</sup> ; Pt. W <sup>2</sup> SE <sup>4</sup>	55.05	4400
Thos. H. Reese	" SW <sup>4</sup>	42.20	4700
Midland Livestock Co.	" SW <sup>4</sup>	35	1225
" " "	" "	35	1225
A. V. Reese	" "	35	2100
Chas. L. Reese	" "	20	600
SECTION 8			
Geo. Z. Lamb et al	Pt. NE <sup>4</sup> NE <sup>4</sup>	10	350
Henry H. Seamons	" " "	14.50	510
J. W. D. Hurren	" N <sup>2</sup> NE <sup>4</sup>	25.50	890
Geo. A. Saunders	" NW <sup>4</sup> NE <sup>4</sup>	10	300
Hyrum Morse	" E <sup>2</sup> NE <sup>4</sup>	3	105
John L. Morse	" " "	3	105
B. L. Morse	" " "	3	105
Jas. E. Morse	" " "	3	105
John L. Morse	" " "	3	105
Geo. A. Saunders	" SE <sup>4</sup> NE <sup>4</sup>	8	240
Annie M. Hancey	" " "	10.50	315

<u>Name of Owner</u>	<u>Description of Parcel</u>	<u>Acreage</u>	<u>Assessed Valuation</u>
(Sec. 8 cont.)			
Wm. Balls	Pt. NE <sup>4</sup>	27.80	835
Jos. Waite	" W <sup>2</sup> NE <sup>4</sup>	11.57	345
Royal E. Lee	" SW <sup>4</sup> NE <sup>4</sup>	22.83	800
Thos. H. Reese	" N <sup>2</sup> NW <sup>4</sup>	31.50	945
Suel E. Lamb	" NE <sup>4</sup> NW <sup>4</sup>	11.68	350
Hansine Christensen	" E <sup>2</sup> NW <sup>4</sup>	45.50	770
Chas. A. Reese	" SW <sup>4</sup> NW <sup>4</sup>	20.97	630
Hansine Christensen	" NW <sup>4</sup>	6.25	230
Geo. F. Ashcroft	" SE <sup>4</sup> NW <sup>4</sup>	7	245
" " "	" " "	4.80	170
A. G. Hyde	" NE <sup>4</sup> SE <sup>4</sup>	32	690 960
John E. Lee	" N <sup>2</sup> SE <sup>4</sup>	22	1000
C. C. Lee Est.	SE <sup>4</sup> SE <sup>4</sup> & NE <sup>4</sup> SW <sup>4</sup> & pt. NW <sup>4</sup> SE <sup>4</sup>	106	3180
Thos. H. Reese	Pt. W <sup>2</sup> NW <sup>4</sup>	20	600
Wm. H. Thain	SW <sup>4</sup> SE <sup>4</sup>	40	1600
John W. Rees	S <sup>2</sup> SE <sup>4</sup> SW <sup>4</sup>	20	800
Philip Purser	Pt. NW <sup>4</sup> SW <sup>4</sup>	35.80	1225
Wm. G. Reese	SW <sup>4</sup> SW <sup>4</sup> & Pt. NW <sup>4</sup> SW <sup>4</sup>	44.92	1525
Jesse T. Rees	N <sup>2</sup> SE <sup>4</sup> SW <sup>4</sup>	20	800
SECTION 9 NE <sup>4</sup>			
Reuben Perkes	Pt. N <sup>2</sup> NE <sup>4</sup> NE <sup>4</sup>	13.56 15.56	1335
Louisa E. Seamons	" NE <sup>4</sup> NE <sup>4</sup>	17.50	1830
Wilford G. Daines	" E <sup>2</sup> NW <sup>4</sup> NE <sup>4</sup>	5.45	410
Geo. F. Ashcroft	" " " "	4.66	300
Geo. Z. Lamb	" W <sup>2</sup> NW <sup>4</sup> NE <sup>4</sup>	16	960
Jas. W.D. Hirren	" E <sup>2</sup> " "	6.12	400
Chas. R. Ashcroft	" W <sup>2</sup> NE <sup>4</sup>	2.29	140
" " C/o Wilford G. Daines	Pt. W <sup>2</sup> NE <sup>4</sup>	3.48	210
Wm. Hyde C/o Chas. G. Hyde	" " "	2.75	135
Chas. G. Hyde	Central Pt. W <sup>2</sup> NE <sup>4</sup>	5.38	320
Chas. Balls	Pt. W <sup>2</sup> W <sup>2</sup> NE <sup>4</sup>	7.25	435
Suel E. Lamb	" SW <sup>4</sup> SW <sup>4</sup> NE <sup>4</sup>	5.50	250



<u>Name of Owner</u>	<u>Description of Parcel</u>	<u>Acreage</u>	<u>Assessed Valuation</u>
C. C. Lee Est.	Pt. (Sec. 9 cont.)		
C. C. Lee Est.	Pt. S <sup>2</sup> SW <sup>4</sup> NE <sup>4</sup>	7.60	380
Chas. G. Hyde	" SE <sup>4</sup> NE <sup>4</sup>	6.50	810
Mary A.D. Morrell et al	" W <sup>2</sup> E <sup>2</sup> NE <sup>4</sup>	4.51	270
C/p Chas. J. Drury Julia A. Drury	" " SW <sup>4</sup> NE <sup>4</sup>	.90	45
C. C. Lee Est.	" S <sup>2</sup> NE <sup>4</sup>	34.17	4390
	NW <sup>4</sup>		
Geo. S. Daines	Pt. N pt. NE <sup>4</sup> NW <sup>4</sup>	2.85	140
Reuben Perkes	" NE <sup>4</sup> NW <sup>4</sup>	13	650
F. C. Lee	" " "	10	450
C. C. Lee Est.	" NW <sup>4</sup> NW <sup>4</sup>	11.47	520
John E. Lee	" " "	12	540
Chas. H. Balls	" W <sup>2</sup> NW <sup>4</sup> NW <sup>4</sup>	8	320
Suel E. Lamb	" E <sup>2</sup> NW <sup>4</sup>	9.60	475
John J. Lamb	" " "	18	990
Amalgamated Sugar Co.	" " "	2.75	150
Reuben A. Perkes	Central Pt. NW <sup>4</sup>	13.48	675
Geo. S. Daines	Pt. W <sup>2</sup> NW <sup>4</sup>	14.40	505
S. B. Thurston Est.	" W <sup>2</sup> SE <sup>4</sup> NW <sup>4</sup>	4.90	125
Jas. W. Seamons	Central pt. S <sup>2</sup> S <sup>2</sup> NW <sup>4</sup>	12	360
Jas. W. Perkes	Pt. W <sup>2</sup> NW <sup>4</sup>	13.44	405
R. A. Perkes	" S <sup>2</sup> SW <sup>4</sup> NW <sup>4</sup>	7.43	225
Utah Northern Ry. Co.	" E <sup>2</sup> NW <sup>4</sup>	5.64	
	SE <sup>4</sup>		
Henry E. Hancey	Pt. N <sup>2</sup> NE <sup>4</sup> SE <sup>4</sup>	21.12	1585
C/o R.H. Hyde Abigail Hyde	" E <sup>2</sup> NE <sup>4</sup> SE <sup>4</sup>	4.45	535
Chas. G. Hyde	Central pt. N <sup>2</sup> SE <sup>4</sup>	14.40	1010
Jane E. Lamb	" " S pt. N <sup>2</sup> SE <sup>4</sup>	4.25	235
Lurany Ballam	Pt. S pt. NE <sup>4</sup> SE <sup>4</sup>	4.25	275
Nellie M. Hancey	Central pt. N <sup>2</sup> SE <sup>4</sup>	6.38	225
C/O R.H. Hyde Eliz. H. Hyde	Pt. NE <sup>4</sup> NW <sup>4</sup> SE <sup>4</sup>	3.15	110
C. C. Lee Est.	" N <sup>2</sup> SW <sup>4</sup> SE <sup>4</sup>	3.15	140
Suel E. Lamb	" NW <sup>4</sup> NW <sup>4</sup> SE <sup>4</sup>	2.70	120
Orilla W. Ashcroft	" " " "	.56	35

<u>Name of Owner</u>	<u>Description of Parcel</u>	<u>Acreage</u>	<u>Assessed Valuation</u>
	(SE <sup>4</sup> Sec. 9 cont.)		
C/o Andrew Woolf Phoebe E. Gibson	Central pt. NW <sup>4</sup> SE <sup>4</sup>	6.50	230
John W. Matkin	" " " "	5.75	235
Heber Balls	W pt. NW <sup>4</sup> SE <sup>4</sup>	7.57	265
Jos. B. Daines	N pt. SE <sup>4</sup> SE <sup>4</sup>	6	330
" " "	" " " "	44.10	225
Jas. Balls	S pt. N <sup>2</sup> SE <sup>4</sup> SE <sup>4</sup>	7	385
Lars C. Peterson	SE <sup>4</sup> SE <sup>4</sup> SE <sup>4</sup>	10	385
Wm. A. Seamons	SW <sup>4</sup> SE <sup>4</sup> SE <sup>4</sup> & SE <sup>4</sup> SW <sup>4</sup> SE <sup>4</sup>	20	1100
C. J. Drury	Pt. NE <sup>4</sup> SW <sup>4</sup> SE <sup>4</sup>	9.75	440
Jas. W. Perkes	" " " "	5	175
C/o J.W. Matkin John A. Woolf	Pt. NW <sup>4</sup> SW <sup>4</sup> SE <sup>4</sup>	5.85	205
C/o J.W. Matkin Samuel Matkin	" " " "	5.87	205
E. C. Lee	SW <sup>4</sup> SW <sup>4</sup> SE <sup>4</sup>	10	350
Orilla W. Ashcroft	N pt. NE <sup>4</sup> SW <sup>4</sup> SW <sup>4</sup>	17.76	620
W. G. Daines	S " " "	3.70	130
Chas. R. Ashcroft	" " " "	5.38	195
Fred Anderson	" " " "	4.37	155
Geo. W. Seamons	N pt. SE <sup>4</sup> SW <sup>4</sup>	6.61	230
C/o J.W. Perkes Robt. Daines	" " SW <sup>4</sup>	5 5	175
J. W. Perkes	" " SW <sup>4</sup> SW <sup>4</sup>	19.61	690
C/o J.W. Perkes Wm. A. Gibson	S " " "	8	280
Geo. S. Daines	Pt. SW <sup>4</sup> NE <sup>4</sup> SW <sup>4</sup>	4.94	175
Andrew Woolf	" S <sup>2</sup> SW <sup>4</sup> SW <sup>4</sup>	10.50	370
C/o Willard Duce Mary E. Duce	" E <sup>2</sup> SE <sup>4</sup> SW <sup>4</sup>	5	175
Willard and Fred Duce	" " " "	5	175
C/o Wm. Follett Absalom Woolf	S pt. SE <sup>4</sup> SW <sup>4</sup>	11	385
Andrew Woolf	SW pt. S <sup>2</sup> SW <sup>4</sup>	45.20	1585
Utah Northern Ry. Co.	(Right of Way)	4	
SECTION 16			
M. C. Reeder	Lots 25 and 26	19.30	1430
" " "	Pt. NE <sup>4</sup>	79.49	3975
Geo. D. Reeder	Central pt. NE <sup>4</sup>	14.38	935



<u>Name of Owner</u>	<u>Description of Parcel</u>	<u>Acreage</u>	<u>Assessed Valuation</u>
(Sec. 16 cont.)			
C/o Geo. D. Reeder Robt. Reeder	Lot 16	22.70	1120
Geo. D. Reeder	Lot 13	4.65	325
" " "	" 14	4.40	310
" " "	" 15	4.90	345
Stephen Thurston	" 24	15.28	765
Lars Christensen	" 2	12.83	450
Lars C. Peterson	" 11	11.41	400
<del>Geo. D. Reeder</del> Stephen Thurston	" 17	14	630
<del>Geo. M. Woolf</del> Geo. M. Woolf	N <sup>2</sup> Lot 3	10.11	355
Archie Woolf	S <sup>2</sup> " "	10.11	355
C/o Lorenzo Peterson Unknown Owner	Lot 10	7	245
C/o Wm. Balls " "	" 9	11	385
<del>Geo. D. Reeder</del> Eli J. Bell	" 18, 19, & 20	42.94	1500 1200
Margaret P. Cannon	" 8	15.27	535
C/o Wm. Balls Unknown Owner	" 27	9.37	705
C/o Wm. Balls Unknown Owner	" 28	6.38	385
Jos. Waite	" 33	8	640
Christian Larson	" 32	20	1100
Ezra E. Eames	E <sup>4</sup> Lot 31	6.05	245
John J. Ormand	Pt. " 31, all 34, 35, 36, 37.	66.61	2995
C/o Mrs. Laura R. Merrill Lorin A. Merrill	Lot 41	7.10	320
C/o A. W. Englin <del>Geo. L. Farrell</del>	Pt. Lot 40	8.50	385
John H. Anderson	N <sup>2</sup> Lot 40	8.62	390
Ezra E. Eames	Lot 39	10.74	540
Stephen Thirston	Lots 23, 29	41.62	2080
Arthur G. Eames	Lot 38	12.01	480
Eli. J. Bell	" 21, 22, 30	104.98	5350
SECTION 17			
J. W. D. Hurren	NE <sup>4</sup> NE <sup>4</sup>	40	1200
T. H. Reese	NW <sup>4</sup> NE <sup>4</sup> & pt. S <sup>2</sup> NE <sup>4</sup>	76	3040
Andrew Reese	E <sup>3</sup> SE <sup>4</sup> NE <sup>4</sup>	30	800
R. O. Reese et al	Pt. W <sup>2</sup> SW <sup>4</sup> NE <sup>4</sup>	8	240

<u>Name of Owner</u>	<u>Description of Parcel</u> (Sec. 17 cont.)	<u>Acreage</u>	<u>Assessed Valuation</u>
Euphemia Griffiths	N <sup>2</sup> NW <sup>4</sup>	80	2400
R. O. Reese et al	Pt. S <sup>2</sup> NW <sup>4</sup>	76	2280
Thos. H. Reese	Pt. S <sup>2</sup> NW <sup>4</sup>	4	160
Wm. G. Reese	N <sup>2</sup> NE <sup>4</sup> SE <sup>4</sup>	20	1000
Thos. Blanchard	S <sup>2</sup> " "	20	600
Chas. A. Reese	Pt. N <sup>2</sup> NW <sup>4</sup> SE <sup>4</sup>	25	800
C/o C.A. Reese	" " " "	667	25
Homer Brown	C/o Margaret P. Cannon		
Wm. Beddingfield	Pt. S <sup>2</sup> " "	3.32	200
C/o Thos. H. Reese	" " " "	16	1280
Stephen Thurston	" " " "	16	1280
Eli J. Bell	E pt. S pt. SE <sup>4</sup>	22.49	1800
Louis D. Bodrero	S " E <sup>2</sup> SE <sup>4</sup>	6	480
<del>Blm. &amp; Louis</del> Dominick Bodrero	S " SE <sup>4</sup> SE <sup>4</sup>	20	1600
Serge Bodrero	N pt. SW <sup>4</sup> SE <sup>4</sup>	10	400
John "	Pt. SW <sup>4</sup> SE <sup>4</sup>	22.23	890
Chas. A. Reese	NE <sup>4</sup> SW <sup>4</sup> & W <sup>2</sup> SW <sup>4</sup>	1200	4200
Wm. Andrews	SE <sup>4</sup> SW <sup>4</sup>	40	1200
SECTION 18			
Euphemia Griffiths	NE <sup>4</sup>	160	4800
Moses M. Reese	N <sup>4</sup> NW <sup>4</sup>	39	1365
Geo. Cowley	S <sup>2</sup> N <sup>2</sup> NW <sup>4</sup>	40	2000
Florence Reese Roundy	S <sup>2</sup> N <sup>2</sup> SE <sup>4</sup>	40	2400
Inez Reese Thain	N <sup>4</sup> SE <sup>4</sup> <i>Central pt. SW NW &amp; Central pt. NW SW</i>	440	1400
Chas. A. Reese	Pt. SE <sup>4</sup> SE <sup>4</sup>	25.65	900
C/o Chas. A. Reese	" S <sup>2</sup> SE <sup>4</sup>	30.21	1050
John A. Woolf	" SW <sup>4</sup> SE <sup>4</sup>	13.55	540
Chas. A. Reese	" S <sup>2</sup> SW <sup>4</sup> SE <sup>4</sup>	7	560
C/o M.E. Rogers	" NW <sup>4</sup> SW <sup>4</sup>	40	1400
H. T. Rogers	" NW <sup>4</sup> SW <sup>4</sup>	40	1400
Inez Reese Thain	" NW <sup>4</sup> SW <sup>4</sup>	40	1400
Parley A. Reese	Lot 4 SE <sup>4</sup> SW <sup>4</sup>	76.97	1925
Florence Rees Roundy	E <sup>2</sup> NE <sup>4</sup> SW <sup>4</sup> <i>E<sup>2</sup> SE NW &amp; E<sup>2</sup> NW SW</i>	60	3600
Jesse T. Reese	W. Pt. SW <sup>4</sup> <i>NE SW &amp; pt. SE NW</i>	18	1080
John W. Reese	W " <i>SW NW &amp; Ept. SW NW &amp; pt. NW SW &amp; Ept. NW SW</i>	42	1680



<u>Name of Owner</u>	<u>Description of Parcel</u>	<u>Acreage</u>	<u>Assessed Valuation</u>
SECTION 6 <del>NE</del> <sup>4</sup>			
T. H. Reese	S pt. S pt. SW <sup>4</sup>	13.50	1350
A. J. Reese	" " " " "	17.10	1760
R. O. Reese	" " " " "	31.85	2915
A. V. Reese	" " " " "	7.20	1030
Christian W. Anderson	SE <sup>4</sup>	160	11200
John Mathews	Pt. lots 8, 9 Blk. 6 Plat C <i>Smith Farm</i>	9.35	280
Jas. A. Hind	Pt. lot 7 blk. 6	6	180
Eliz. A. Smith	Pt. lots 15, 16, 5, 6 " "	10.75	325
Francis A. Roskelley	" " 4, blk. 6 Plat A " "	6.59	200
A. V. Reese	" " 17, 18, blk. 6 Plat A <i>Smith Farm</i>	11	440
Jos. A. Jorgenson	" " 3, 19, 20 " " " "	25.20	755
Wm. G. Reese	Lots 24, 25, 26 " "	10	400
" " "	Pt. NW <sup>4</sup> NE <sup>4</sup>	30.45	915
Abraham Jorgenson	" W <sup>4</sup> NE <sup>4</sup>	2.50	305
Chas. A. Reese	" " "	4.40	545
Thos. H. Reese	" " "	3.22	445
C. A. Reese	" " "	22.15	430
W. G. Reese	" " "	5.31	865
T. H. Reese	" " "	4.72	285
SECTION 5 SE <sup>4</sup>			
John P. Toolson	Pt. blk. 12 Plat C. Smithf. Farm	10	450
Peter Hansen	" N <sup>2</sup> NE <sup>4</sup> SE <sup>4</sup>	10	450
Thos. Chambers	" " SE <sup>4</sup>	15	675
Parley C. Chambers	" " "	5	225
Wm. A. Sorenson	Pt. NW <sup>4</sup> SE <sup>4</sup>	20	800
Geo. Chambers	W pt. NW <sup>4</sup> SE <sup>4</sup>	11.68	465
Richard Richardson	SW pt. S <sup>2</sup> SE <sup>4</sup>	60.61	1820
Chas. J. Drury	Pt. SE <sup>4</sup> SE <sup>4</sup>	18.92	570
SW <sup>4</sup>			
Jos. J. Richardson	<del>S<sup>2</sup> N<sup>2</sup> SW<sup>4</sup> &amp; SW<sup>4</sup> SW<sup>4</sup> &amp; N<sup>2</sup> SE<sup>4</sup> SW<sup>4</sup> and SW<sup>4</sup> SE<sup>4</sup> SW<sup>4</sup></del>	<del>110.40</del>	<del>1200</del> 3300
S. E. Lamb	SE <sup>4</sup> SE <sup>4</sup> SW <sup>4</sup>	10	300
S. P. Nielson	N pt. N <sup>2</sup> SW <sup>4</sup>	40	1200

<u>Name of Owner</u>	<u>Description of Parcel</u>	<u>Acreage</u>	<u>Assessed Valuation</u>
	SECTION 4 SW <sup>4</sup>		
Samuel P. Nielson	NW <sup>4</sup> SW <sup>4</sup>	14	1120
Calvin Cragun	" "	8	800
Jas. A. Cragun	" "	6	480
Wallace "	" "	6	480
Theophilus Chambers	S pt. N pt. SW <sup>4</sup>	10	660
George Chambers	NE <sup>4</sup> SW <sup>4</sup>	10	600
Wm. Scrowther	" "	9	720
Wm. Chambers	" "	4.37	350
Robt. Hppkins	Pt. NE <sup>4</sup> SW <sup>4</sup>	4	320
Robt. Christofferson	" SE <sup>4</sup> "	6.08	365
Louisa E. Seamons	Pt. SE <sup>4</sup> "	7.20	435
P. D. Griffiths	E pt. SE <sup>4</sup> SW <sup>4</sup>	8.49	510
Geo. S. Daines	Pt. SE <sup>4</sup> SE <sup>4</sup> SW <sup>4</sup>	5.10	410
Utah Northern RyCo.	E <sup>2</sup> SW <sup>2</sup> (Right of Way)	4	
Wm. Follett	Pt. E <sup>2</sup> SW <sup>4</sup>	9	540
Frank Follett	" " "	9	540
P. C. Chambers	W pt. SE <sup>4</sup> SW <sup>4</sup>	8	400
Alfred B. Chambers	Pt. S <sup>2</sup> SW <sup>4</sup>	7	420
" " "	" SW <sup>4</sup> SW <sup>4</sup>	16.22	730
Chas. J. Drury	" " "	10.47	325
P. D. Griffiths	" " "	8.49	510
	SE <sup>4</sup>		
C/o John E. Lee			
Wm. F. Harper	Blk. 9 Plat C. Smithf. Farm	11.78	1770
Chas. L. Ashcroft	" " " " " "	10.20	1045
Chas. R. Ashcroft	" 10 " " " "	10.20	1045
Lorenzo Toolson	" " " " " "	5	500
E. and Milo Nilson	Pt. NW <sup>4</sup> NW <sup>4</sup> SE <sup>4</sup>	5	500
Jos. Forrester	" SW <sup>4</sup> NW <sup>4</sup> SE <sup>4</sup>	2.89	290
John P. Toolson	" W <sup>2</sup> SE <sup>4</sup>	5	400
" " "	" " "	5	400
Geo. S. Daines	Pt. SW <sup>4</sup> SW <sup>4</sup> SE <sup>4</sup>	5.33	320
Francis C. Lee	E <sup>2</sup> SE <sup>2</sup>	30.25	3795
Reuben Perkes	S <sup>2</sup> SE <sup>4</sup> SE <sup>4</sup> (rv)	10.20	1270



Name of OwnerDescription of ParcelAcreageAssessed  
Valuation

Sec. 4 cont.

Moses Richardson	Q <sup>1</sup> NW <sup>4</sup> NW <sup>4</sup>	14.1	1400
Theo. Chambers	" "	9.75	1200
" "	" "	2.75	165
" "	" "	77	875
" "	" "	9.75	2195
Mary A. Chambers	SE <sup>4</sup> NW <sup>4</sup>	10	1250
Wm. Scowther	" "	10	1250
Soren Peterson	S <sup>2</sup> NE <sup>4</sup>	1.50	230
Hiram P. Sorenson	" "	6.82	1085
Edgar and Milo Nilson	" "	6.50	1005
Kerste Jensen	" "	9.77	1330
Geo. Hind	" "	10	2600
Anne M. Peterson	" "	10	1960
John P. Toolson	" "	20	2500
Lorenzo Toolson	" "	10	1375
Chas. R. Ashcroft	" "	6.44	1360
Helen M. Toolson	" "	4.82	1085

## SECTION 31 Twp. 13 R. 1E

C/o Gottfried Beutler			
John Carlisle	E <sup>2</sup> NW <sup>4</sup>	80	8875
A. E. Parsons	E pt. W <sup>2</sup> NW <sup>4</sup>	30	2865
Andrew Munk	Pt. NW <sup>4</sup>	50	4510
Margaret Williams Mathews	NE <sup>4</sup> SW <sup>4</sup>	40	6225
W. G. Reese	Pt. S <sup>2</sup> SW <sup>4</sup> & pt. S <sup>2</sup> NW <sup>4</sup> SW <sup>4</sup>	76.62	10130
Abraham Jorgenson	S pt. S <sup>2</sup> SW <sup>4</sup>	88.37	1885
Mattie Mathews	S pt. NW <sup>4</sup> SW <sup>4</sup>	5	320
Andrew Munk	N <sup>2</sup> NW <sup>4</sup> SW <sup>4</sup>	30	2150
	SE <sup>4</sup>		
Mary Ann S. McCracken	NE <sup>4</sup> NE <sup>4</sup> SE <sup>4</sup>	2.85	340

SE<sup>4</sup> SECTION 31, Tp. 13 R. 1E.

Mary E. Farrell	Pt. NE <sup>4</sup> SE <sup>4</sup>	25	2250
Wm. H. Noble	" " "	5	300
Ira E. Noble	" NW <sup>4</sup> SE <sup>4</sup>	22	2200
W. H. Noble	" " "	15.27	1910
Martha A. Toombs	W <sup>2</sup> W <sup>2</sup> SE <sup>4</sup>	6.80	1290

Name of Owner	Description of Parcel (Sec. 31, <del>8</del> <sup>4</sup> cont.)	Acreage	Assessed Valuation
Howard Reese	W2 W2 SE <sup>4</sup>	9.29	1010
W. H. Noble	Pt. S <sup>2</sup> SE <sup>4</sup>	30.43	1605
Howard Reese	" " "	29	1200
John Mathews	" " "	2.45	170
Marie Fannesbeck	" " "	.94	100
Parley Nilson	E pt. NE <sup>4</sup> SE <sup>4</sup>	4.94	500
Chas. McCann	" " " "	8.96	900
Martha A. Toombs	Pt. SW <sup>4</sup> NE <sup>4</sup>	17.50	3125
John Carlisle	" " "	16.27	2275
SECTION 12, T <sup>1</sup> P. 12 R. 1 W.,			
<i>alliston</i> Lola A. Albiston	NE <sup>4</sup> SE <sup>4</sup>	41	1620
Geo. Griffiths	Pt. NW <sup>4</sup> SE <sup>4</sup>	31	1950
Jesse T. Reese	Pt. NW <sup>4</sup> SE <sup>4</sup>	9.90	660
" " "	Pt. NE <sup>4</sup> SW <sup>4</sup>	9.64	865
John W. Reese	" " "	9.64	625
" " "	" " "	29	355
Florence Rees Roundy	Pt. SW <sup>4</sup>	22	225
Marinus J. Falslev	" "	70.25	2395
Jesse T. Reese	" "	29	1100
Mary A. Cook et al	SE <sup>4</sup>	10	900
Marinus J. Falslev	SE <sup>4</sup>	70	2240
Sec 13 Tp. 12 R. 1 W.			
Philip Purser	S <sup>2</sup> NE <sup>4</sup> - NW NE	120	3240
Geo. C. Moughan	NE NE	40	1080
		406.210	



C E R T I F I C A T E

STATE OF UTAH     )  
                          ) ss.  
COUNTY OF CACHE)

I, R. M. James, Assessor, in and for the County of Cache, State of Utah, hereby certify that the foregoing assessment roll is a true and correct transcript and copy from the official county assessment roll for the year 1920 as shown by the records of my office.

In witness whereof, I have hereunto set my hand and seal at Logan, in Cache County, Utah, this 16 day of April, A.D., 1921.

R. M. James  
Assessor of Cache County, Utah.

BEFORE THE BOARD OF COUNTY COMMISSIONERS;

In the matter of the organization of a drainage district to be known as the Cache County Drainage District No. 2, in Cache County, State of Utah.

Following is a list of non-residents who own land in the area proposed to be organized as a drainage district to be known as Cache County Drainage District No. 2, in Cache County, State of Utah, together with their places of residence, where known, and in the event that the places of residence of any non-residents are not known, an affidavit setting forth that upon diligent inquiry, the places of residence could not be ascertained:

Addresses.

Sandwich Islands

Tremonton, Utah

Rexburg, Idaho

1142 E., 3 S., Salt Lake City, Ut.

Clear Creek, Utah, or

703, 2 So. Provo, Utah,

Provo, Utah

Provo, Utah,



STATE OF UTAH )  
COUNTY OF CACHE ) ss.

I, Chas. E. Lyde, being duly sworn, hereby certify that the foregoing is correct and that in the event that the places of residence of any non-residents are not given, upon diligent inquiry such places of residence could not be ascertained.

Chas. E. Lyde

Subscribed and sworn to before me this 18th day of April,  
A.D., 1921.

W. H. Chugg  
Notary Public.

My commission expires June 16th, 1923.

BEFORE THE BOARD OF COUNTY COMMISSIONERS

Cache County, State of Utah.

In the matter of the organization  
of a drainage district to be known  
as the Cache County Drainage District  
No. 2, in Cache County, State of  
Utah.

A F F I D A V I T

STATE OF UTAH }  
COUNTY OF CACHE } ss.

E. A. Parsons and Charles G. Hyde, and  
A. V. Reese each being first duly sworn, upon oath do  
severally, and not one for the other, depose and say; I am a signer of  
the petition to the Honorable Board of County Commissioners for Cache  
County, State of Utah, praying for the organization of Cache County  
Drainage District No. 2, and praying for other things necessary to and  
in the organization of the said District, signed by \_\_\_\_\_  
and 91 others, bearing date of April 18th 1921, and filed  
with the County Clerk of Cache County, State of Utah, the 18th  
day of April 1921. I am acquainted with the locality of said  
proposed district; said petition is signed by a majority of the owners  
of title to lands within said proposed District who own at least one-  
third in area of the lands proposed to be affected by the work of drainage  
by said District.

E. A. Parsons  
Charles G. Hyde  
A. V. Reese

Subscribed and sworn to before me this 18th day of April

A. D., 1921.

W. H. Chugg  
Notary Public

My commission expires June 26th, 1923.



BEFORE THE BOARD OF COUNTY COMMISSIONERS;

Cache County, State of Utah.

In the matter of the organization of a drainage district to be known as the Cache County Drainage District No. 2 in Cache County, State of Utah,

U N D E R T A K I N G

Whereas, E. A. Parsons and 94 others have filed with the Board of County Commissioners of Cache County, State of Utah, their petition praying for the organization of a drainage district in Cache County, State of Utah; and,

Whereas, the estimated cost of the proposed improvements in said proposed drainage district is \$25.00 per acre for approximately 6840 acres of land, and 2 per cent of this total estimated cost is \$3420.

Now, therefore, we, the undersigned residents of Cache County, State of Utah, in consideration of the premises, jointly and severally undertake in the sum of \$3420 and promise and undertake that the condition of this Undertaking shall be to the effect that if the said Board of County Commissioners upon or after the hearing of said petition, shall find no merit in the petition or shall find that the cost of the proposed improvement, or improvements, shall be in excess of the benefit, or benefits, to be derived therefrom, that the petitioners will pay all costs of preliminary surveys and for the publication of notice, and such other lawful expenses as may have been incurred by the Board of County Commissioners, to which amount we acknowledge ourselves jointly and severally bound to said Board of County Commissioners.

STATE OF UTAH }  
COUNTY OF CACHE } ss.

E. A. Parsons, Chas G. Hyde and A. V. Reese sureties, whose names are subscribed to the above Undertaking, being severally sworn, each for himself says that he is a resident and householder in the said State and County and is worth the sum in said Undertaking specified as the penalty thereof, over and above his just debts and liabilities exclusive of the property exempt from execution.

Subscribed and sworn to before me  
this 18th day of April A. D. 1921.

W. H. Hugg, Notary Public  
My Comm. Expires June 16, 1923. 29

18

A Committee composed of E. A. Parson, Charles G. Hyde and A. V. Reese presented a written petition on behalf of said E. A. Parson, and others, by more than a majority of the land owners owning more than a majority of the land within the proposed Drainage District to be known as the Cache County Drainage District #2. On motion of Commissioner Murray seconded by Commissioner Hyer it was ordered that the petition as presented by the Committee be accepted and filed by the Clerk. Thereupon Commissioner Murray moved the adoption of the following Resolution:

R E S O L U T I O N

Whereas, E. A. Parson, and others have this day filed with the County Commissioners a Petition in due form by a majority of the land owners owning a majority of the lands in the proposed ~~Irrigation~~ <sup>Drainage</sup> District and praying for the creation of a Drainage District to be known as Cache County Drainage District # 2 which petition contains a general description of the work proposed and a particular description of the proposed boundaries of the District together with a list of the land owners and the amount of land owned by each and their place of residence together with an Undertaking in the sum of \$3420.00 being 2% of the estimated cost of the proposed improvements in the said Drainage District in the manner and form required by law.

Now, therefore in consideration of the premises it is hereby ordered that Wednesday the 25th day of May, <sup>1921</sup> at 10 o'clock A. M. at the Commissioners Room in the County Court House in Logan City, Cache County, Utah, at a Special Meeting of the County Commissioners be and the same is hereby fixed as the time and place for the hearing of the said petition or for any contests thereto on the part of any land owners within the said District and that the Clerk of Cache County, Utah, shall give notice of the time and place of the hearing by publication in the Logan Republican a tri-weekly newspaper printed and published in Logan, Cache County, Utah, for at least three weeks, the last date of publication shall be one week before the date of hearing and by posting a copy of the said notice at the front door of the county court house in Cache County, Utah, and in at least three public places in the proposed District, and the form of the



N O T I C E

BEFORE THE BOARD OF COUNTY COMMISSIONERS  
CACHE COUNTY, STATE OF UTAH.

In the matter of the organization of a drainage district to be known as the Cache County Drainage District No.2, in Cache County, State of Utah.

TO ALL PERSONS INTERESTED:

Notice is hereby given that the petition of E. A. Parsons and others, praying for the organization of a drainage district, to be known and named as the Cache County Drainage District No. 2., in Cache County, State of Utah, was presented to the Board of County Commissioners, of Cache County, State of Utah, on the 18th day of April, A. D., 1921, and was filed with the County Clerk of said Cache County, in the courthouse building, in Cache County, State of Utah, at Logan City, on the 18th day of April, A. D., 1921, and said petition is now on file in the office of the said County Clerk.

The boundaries of the land proposed to be included in said proposed Drainage District are described as follows, to-wit:

Beginning at a point at the southwest corner of Sec. 18, Township 12 North, Range 1 East, Salt Lake Base and Meridian, thence east three and one-half miles to the south quarter corner of Section 15, thence north two miles, thence west one-fourth mile, thence north one mile, thence west one-fourth mile to the northwest corner of Section 3, thence south one-fourth mile, thence west one mile, thence south one-fourth mile, thence west one mile, thence north one mile, thence west one-fourth mile, thence north one-fourth mile, (thence west one-fourth mile, thence north one-fourth mile, thence west one-half mile to the northwest corner of Section 31, Township 13 North, Range 1 east, Salt Lake Base and Meridian, thence south one mile, thence east one-half mile, thence south three-fourths mile, thence west one-half mile, thence south three-fourths mile, thence west one mile, thence south one-half mile, thence east one-half mile, thence south one-half mile, thence east one-half mile, thence south one-half mile to the point of beginning, enclosing an area of approximately 6840 acres; and a more particular

description of the lands proposed to be included within the boundaries of the proposed drainage district is as follows:

Township 13 North Range 1 East, Salt Lake Base & Meridian

The South half, Northwest quarter, Southwest Quarter of the North-east quarter of Section 31.

TOWNSHIP 12 North, Range 1 West, Salt Lake Base & Meridian

South one-half of Section 12.  
Northeast quarter of Section 13.

TOWNSHIP 12 North Range 1 East, Salt Lake Base and Meridian.

West one-half of West one-half of Section 3.  
South one-half, South one-half of North one-half of Section 4.  
South one-half of Section 5.  
East one-half, South one-half of Southwest quarter of Section 6.  
All of Section 7.  
All of Section 8.  
All of Section 9.  
West one-half of Section 10.  
West one-half of Section 15.  
All of Section 16.  
All of Section 17.  
All of Section 18.

The starting points, routes and termini and general description of the proposed drainage systems are as follows:

Drain A:- Beginning at a point in the Bear River near the northwest corner of Section 31, Township 13 North, Range 1 East, Salt Lake Base and Meridian, extending in a general southeasterly direction and terminating near the south boundary of Section 31.

Drain B:- Beginning at a point in Hopkins Slough near the northwest corner of Section 7, Township 12 North, Range 1 East Salt Lake Base and Meridian, extending in a southeasterly direction to a point near the center of Section 7, thence east to a point near the center of Section 8, thence northeasterly to a point near the southwest corner of the northwest quarter of the northeast quarter of Section 8, thence east to the west line of Section 10, Township 12 North, Range 1 East of the Salt Lake Base and Meridian.

Drain C:- Beginning at a point in the Big Slough near the southwest corner of Section 18, Township 12 North, Range 1 east of the Salt Lake Base and Meridian, extending in a northeasterly direction and terminating at a point near the north quarter corner of Section 18.

Together with the necessary interior drainage required to effect the efficient reclamation of the lands within the district boundaries.

The purpose of organizing the said drainage district is to construct drains for the reclamation and protection of lands within the proposed district.

The said petitioners will ask for a hearing on said petition and will request that the same be granted at the regular meeting of the said Board of County Commissioners to be held on the 25th day of May A. D., 1921, at the hour of 10 o'clock A. M., or as soon thereafter as they can be heard at the courthouse of Cache County, In Logan City, Utah, and on the hearing of said petition all parties interested and through or upon whose land any of the proposed work may be constructed, or whose land may be damaged or benefited thereby, may appear and contest the necessity or utility of the proposed work, or any part thereof, and contestants and petitioners may offer any competent evidence in regard thereto.



Witness my hand at Logan City, in Cache County, Utah,  
this 18th day of April, A. D., 1921.

W. H. Chugg,

County Clerk of Cache County, Utah.

FILED  
APR 18 1921  
CLERK OF DISTRICT COURT  
CACHÉ COUNTY, UTAH

Witness my hand and seal at  
Logan City, Utah, this 18th day of April, 1921.  
W. H. Chugg  
County Clerk of Cache County, Utah.

AFFIDAVIT OF POSTING

State of Utah,  
County of Cache

ss.

I, A. E. Parson being first duly sworn depose and say: That on the 23rd day of April A. D. 1921 by Order of the County Clerk of Cache County, Utah, I posted three copies of the attached "Notice" to all persons interested", such notices being to property owners within the proposed Cache County Drainage District #2 informing them of the date on which a hearing will be given by the Board of County Commissions at Logan, Utah, as required by section 2042 of the Compiled Laws of Utah, 1917, as amended by Chapter 41 of the Session Law of Utah for 1919.

That the places within the boundaries of the said district at which I posted the said notices are as follows:

One at Inter Section of Hyde Park <sup>Road</sup> and State Highway

One at King Post Office

One at Inter Section of West End of Benson cutoff or Return Bridge

that all of the said notices were prominently posted in public and conspicuous places where they could easily be seen and read within the boundaries of the said proposed drainage district.

A. E. Parson

Subscribed and sworn to before me at Logan, Cache County, Utah, this 23 day of April, 1921.

W. H. Chubb  
County Clerk.

C. F. Mullen  
Deputy





In the matter of the Organization of  
a drainage District to be known as the  
Cache County Drainage District No. 2,  
in Cache County, State of Utah.

Proof of mailing Notice.

I, Lillian McCulloch, being first duly sworn on oath say, that I am  
a citizen of the United States, over twenty one years of age; that on the  
27th day of April A. D. 1921, I mailed full, true and correct copies of  
of the annexed notice, be depositing the same in the U. S. Postoffice, at  
Logan City, Utah, postage prepaid to the following named persons and add-  
ressed to wit:

Ruby Woolf Ammussen,

Florence Roundy,

Parley Chambers,

Wallace Cragun,

Calvin Cragun

Eunetta Grant

Rosalind Grant,

Sandwich Islands

Tremonton, Utah

Rexburg, Idaho.

1142 E. 3 S. Salt Lake City, Ut.

Clear Creek, Utah or

703, 2 So. Provo, Utah.

Provo, Utah.

Provo, Utah.

*Lillian McCulloch*

Subscribed and sworn to before me this 27th day of April A. D. 1921.

*W. H. Chugg*  
County Clerk, Cache County, Ut.

CERTIFICATE OF POSTING.

I, W. H. Chugg, County Clerk of Cache County, Utah, hereby certify that on the 27th day of April 1921, I posted a true and correct copy of the attached notice "To all the persons interested " being a notice of the time and place of hearing the petition for organization of Cache County Drainage District # 2, as required by Section 2042 Compiled Laws of Utah, 1917, as amended by Chapter 41 of the Session Laws of 1919, at the door of the County Court House in Logan City, Cache County, Utah.

W. H. Chugg  
County Clerk.

In witness whereof etc



PROTEST

IN THE MATTER OF THE PROPOSED ORGANIZATION ) APPLICATION FOR  
OF CACHE COUNTY DRAINAGE DISTRICT NO. 2. : EXCLUSION OF LANDS  
FROM SAID DRAINAGE  
DISTRICT

To the Honorable Board of County Commissioners of  
Cache County, Utah.

The undersigned respectfully petitions and requests  
your Honorable Board to exclude from the above entitled Drainage  
District the following described tracts of land owned by the  
undersigned and situated in Cache County, State of Utah, to-wit:

All that portion of the right of way of the Oregon  
Short Line Railroad Company located in Sections 4, 9, 16, Township  
12 North, Range 1 East, S. L. M.

All the land hereinbefore described is used by the  
Oregon Short Line Railroad Company as a right of way and cannot  
and will not be benefitted by being included in a Drainage District  
and therefore should not be included in Cache County Drainage  
District No. 2 and should not be assessed any damages by reason of  
the organization of said district.

Dated, Salt Lake City, Utah  
May 18, 1921

OREGON SHORT LINE RAILROAD COMPANY

BY

Tax Agent

Logan, Utah, May 21 1921

I hereby acknowledge receipt of the above protest.

W. H. Chugg  
County Clerk, Cache County

NOTE:

County Clerk will please sign both copies; keep one and  
return one.

BEFORE THE HON. BOARD OF COUNTY COMMISSIONERS OF CACHE COUNTY, UTAH.

In the matter of the Organization of  
Cache County Drainage District Number Two.

PROTEST AND OBJECTION OF  
JOHN J. ORMOND.

Comes now John J. Ormond, one of the land holders and electors of Cache County Drainage District Number Two and hereby objects and protests as follows;

Objects to the proposed Organization of the said District and to the calling of an Election in the matter of the Organization of the said District.

Protests against and objects to the inclusion of his lands within the said proposed District and Respectfully Demands that his lands be excluded from the said Proposed District for the following reasons;

1. That the said Proposed District will not benefit the lands of this Contestant and will incur great and unnecessary expense and inconvenience to him.

2. That the lands of Contestant are now productive and suitable for the uses to which said land is put and that the same will not be improved or increased in value by the formation of the proposed District.

3. That the lands of Contestant can be excluded from the proposed District without detracting from or impairing the efficiency of the said Proposed District.

Wherefore Petitioner prays that in the event of the Organization of the said Proposed District that his lands may be excluded therefrom.

The lands of contestant consists of about 70 acres situated in the S.E.  $\frac{1}{4}$  of Section 16, Twp. 12 North of Range One East of Salt Lake Meridian, being situated in the extreme S.E. corner of the said Proposed District.

John J. Ormond

State of Utah, ss.  
County of Cache,

John J. Ormond being first duly sworn deposes and says; that he is the contestant named in the above Contest and Petition and the person who signed the same. That he has read the said Document and knows the contents thereof and that the same is true of his own knowledge.

John J. Ormond

Subscribed and sworn to before me this 25th. day of May. A.D. 1921.

C. M. Dunn

Notary Public. My Commission expires Dec. 27, 1924.  
Residence, Logan, Utah.



PROTEST OF HENRY GRIFFITHS

AGAINST DRAINAGE DISTRICT No.2.

To the Board of County Commissioners,  
Logan, Cache County, Utah.

Henry Griffiths, being first duly sworn deposes and says that he is the owner of the North one half of the North-west quarter of section 17 township 12 North range one East of the Salt Lake Meridian and the North-east quarter of section 18 township 12 North of range one East of the Salt Lake Meridian; that he is informed the the said lands are included in a proposed <sup>district</sup> drainage/known as Cache County Drainage District Number 2; that he hereby protests against the inclusion of the above described lands in said drainage district and hereby protests against the granting of a certain petition, signed by E.A. Parsons and others, on file in the County clerks office, so as to include the above described lands.

That the drainage of the said lands would be of no benefit whatsoever but on the contrary would be a great detriment for the reasons that the surface soil generall is from a few inches to a foot in deapth and that the subsoil is of an impervious clay which cannot be tilled without expense disproportionate to the value of the land; that the land is of a nature which is suitable for hay and pasture and is not fit for tillable crops; that if the said land is drained it will require and increased irrigation and there is now no source from which mor water can be obtained to irrigate the same.

*Henry Griffiths*

-----  
Subscribed and sworn to before me this 31st day of May 1921.

*A. Chambers*  
-----  
Notary Public.

My commission expires 12-19-21.

PROTEST OF GERRGE GRIFFITHS  
AGAINST DRAINAGE DISTRICT No.2.

To the Hon.Board of County Commissioners,  
Cache CountybUtah.

George Griffiths, being first duly sworn, deposes and says that he is the owner of 31 acres of land situate in the North-west quarter of the South-east quarter of section 12 township 12 North range one West of the Salt Lake Meridian. That he is informed that the said land is included in a proposed drainage district known as Cacche County Drainage District Number 2; that he hereby protests against the inclusion of the above described land in said district and hereby protests against the granting of a ceratin petition, signed by E.A.Parsons and others, on file in the County clerks office, so as to included the above described land or any part therof.

That the drainage of the said land would be of no~~l~~ benefit whatsoever for the reason that the said land is not at all water logged; that all of the said land is under irrigation and is planted to sugar beets and alfalfa; that if the said land is drained it will require more water that there is none available and there is no source from which the said supply of water can be obtained.

George Griffiths

Subscribed and sworn to before me this 31st day of May 1921.

C. S. Chambers  
Notary Public.

my commission expires Dec.19th 1921.



PROTEST OF MARY A. CHAMBERS AND WILLIAM SCROWTHER  
FOR INCLUDING CERTAIN LANDS IN DRAINAGE DISTRICT  
NUMBER TWO? CACHE COUNTY UTAH.

To the Hon. Board of County Commissioners, Cache County Utah.

A.W. Chambers, as agent for Mary A. Chambers, and William Scrowther, being first duly sworn depose and say that they are the owners of the following described lands;

Commencing at a point eleven rods North and 22 chains East from the South-west corner of the North-west quarter of section four township 12 North of range one East S.L.M. and running thence East 10 chains; thence North 69 rods; thence <sup>West</sup> ~~South~~ 10 chains; thence South 69 rods to the place of beginning, that they hereby protest against the inclusion of the said land in drainage district No. 2 and protests against the granting of a petition of E.A. Parsons and others, so as to include the above described lands.

That all of the said lands are irrigated and are dry and would not be benefited in any way by drainage, but on the contrary would be damaged to a very material extent.

A.W. Chambers -  
Wm. Scrowther

Subscribed and sworn to before me this 31st day of May 1921.

E. H. Chambers  
Notary Public

My commission expire Dec. 19th 1921.

Protest of the inclusion of certain  
lands in Drainage District No.2.

To the Hon Board of County Commissioners, Cache County Utah.

Milo Nilson, for himself and Edgar<sup>Nelson</sup> and Joseph Nilson  
for Kerster <sup>Jensen</sup> A. Nilson, being first duly sworn depose and say that  
they are the owners of the following described lands;

Commencing at a point 20 chains South of the North-west corner  
of the Northeast quarter of section 4 township 12 North range one  
East S.L.M. and running thence East 9 chains thence South 66 rods;  
thence Westerly 10 chains; thence North 66 rods to the place of  
beginning; that they hereby protest against the inclusion of the  
said lands in Drainage district No.2 Cache County Utah.

That the said lands are dry and require irrigation and would  
receive no benefit from drainage but would be damaged thereby..

Joe P. Nilson  
Milo Nilson

Subscribed and sworn to before me this 31st day of May 1921.

E. L. Chambers.  
Notary Public

Commission expire Dec.19th.1921.

CHAMBERS  
BOND



Protest

Logan.

May 31, 1921.

Commissioners met the Farmers relative to the drainage District No. 2. Protests were made by the following:  
Heber Olsen stated his objection.

John Griffith " " recommending meeting adjourn to later.

L.F. Roundy representing Mrs Thain and Mrs Roundy and Mr. Jesse T. Reese, Mr John Reese Jr. estate.

42 acres SW $\frac{1}{4}$  of Sec 18, S $\frac{1}{2}$  of SE of Sec. 18 stating no water on land and cant get any more.

Mrs Florence Reese Roundy 14 acres, Sec 12.

William Thain 40 acres, stating not enough water.

J. C. Maughan 40 acres, NE c. Sec. 13. stating only ten acres of water to same.

Mrs Mary E. Farrell 25 acres and 53 acres in sec. 31, not enough water, cost her \$200. to get same.

Mr. J. W. Reese 20 acres sec. 8 not enough water, hayland of no benefit to be drained.

Mr. J. W. Reese 22 acres sec. 12, stated land right on the hill not enough water \_\_\_\_\_ most of land in N $\frac{1}{2}$  SW $\frac{1}{4}$  sec 12. mostly pond.

Mr. Wm. Scrowther of Smithfield, asked ten acres to be excluded in sec. 4

Mrs Anna Maria Peterson, Fannesbeck, wanted to be exki excluded 10 acres.

Jesses T. Reese 20 acres in sec. 8 only secondary water right not enough water.

W. H. Beuhler and Albert Steffenhagen 15 and 5 acres SW $\frac{1}{4}$  Sec .....

Meeting adjourned to 4 o'clock.

*Chmra*

PROTEST.

TO the Hon. Board of County Commissioners, Cache County, Utah  
Earl Gordon, as agent of Foster J. Gordon, being first duly sworn,  
deposes and says that he is the owner of a certain tract of land  
in section six township 12 North range one East of the S.L.M.  
that he hereby protests against the inclusion of the said land  
in drainage district No. 2 Cache County Utah.

That the said land is high and dry and is now under irrigation;  
that drainage of the same would be of no benefit whatever but  
would materially damage the said land.

*W. Earl Gordon*  
-----

Subscribed and sworn to before me this 31st day of May 1921.

*C. R. Chambers*  
-----  
Notary Public

My commission expires Dec. 19th 1921.



BEFORE THE BOARD OF COUNTY COMMISSIONERS,

Cache County, State of Utah

In the matter of the organization  
of a Drainage district to be known  
as the Cache County Drainage district  
No. 2, in Cache County, State of Utah.

P E T I T I O N

To the Honorable Board of County Commissioners in and for the  
said Cache County, State of Utah;

Your petitioners respectfully submit the following;

That your petitioners are the owners of title or evidence of  
title to the lands, the description of which is set opposite to their  
names, which lands are susceptible of reclamation by drainage, and your  
petitioners desire to provide for the reclamation of the said lands.

Wherefore, your petitioners respectfully pray as follows;

That pursuant to the provisions of Chapter 95 of the Session  
Laws of Utah, 1913, and amendments thereto, the lands described be in-  
cluded in the proposed Cache County Drainage District No. 2, in the  
County of Cache, State of Utah, that said lands may be drained and re-  
claimed and protected.

Your petitioners further pray that the petition for the organ-  
ization of Cache County Drainage District, No. 2, in the County of  
Cache, State of Utah, be granted; that the proposed drainage district  
be organized as a body corporate and that three drainage supervisors be  
appointed as provided by Statute.

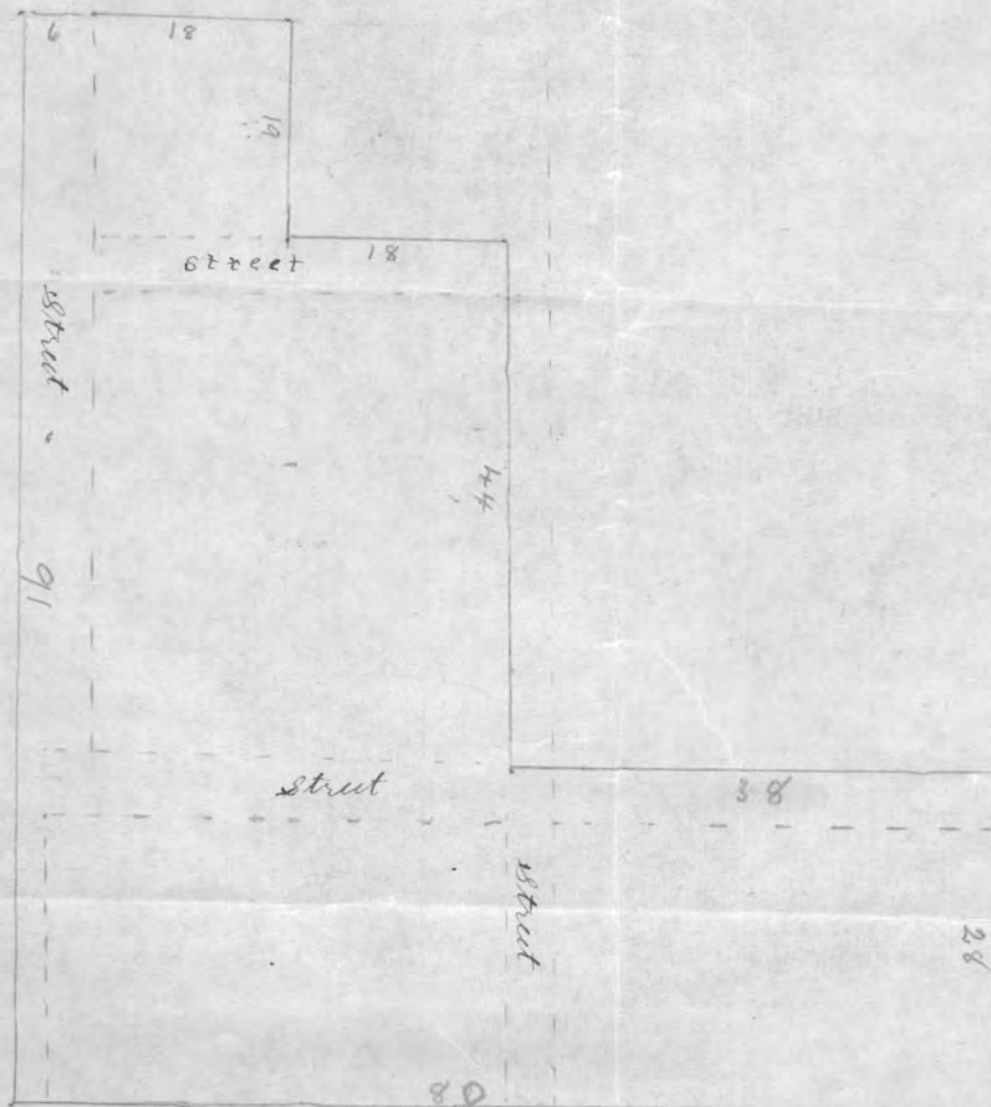
Witness the hands of your petitioners at Logan, Utah, this  
25th day of May, A.D. 1921.

<u>Signature of Landowners</u>	<u>Description of Lands</u>
<u>Wm. Follett</u> <u>Administrator S.B. Thurston Estate</u>	{ <u>7 Acres Block 4 Plat "B" Hyde Townsite</u> <u>Survey</u>
<u>Rosabelle Thurston</u> <u>Widow</u>	
<u>Stephen Thurston</u>	{ <u>7 acres in the NE<sup>4</sup> and in</u> <u>the SE<sup>4</sup> of Section 10 Tp 12 N. 1E.</u>
<u>Andrew Woolf</u>	
	<u>5 acres in Block 4 Plat B, H.P. Townsite</u>

Commencing at N.W. cor. Lot 4, Blk 4, Plat "A" Hyde Park Townsite Survey and running thence E. 18 rods to the center of said Blk. 4. thence S. 19 rods to the S. line of said Blk. 4 Plat "A" Hyde Park Townsite Survey, thence E. 18 rods, thence S. 44 rods to the S.E. Corner of Lot 1 Blk 4 Plat "B" Hyde Park Townsite Survey, thence E. 38 rods, thence S. 28 rods, thence West 80 rods, thence North 91 rods, thence East 6 rods to Beginning. Containing

Approximately 28 acres. Further described as

The S.W. 1/4 of Block 4 Plat "A" Hyde Park Townsite Survey, all of Block 4 Plat "B" Hyde Park Townsite Survey, + Part of the N.E. 1/4 Section 10 Township 12 North of Range 1 East, 3/4 Part of S.E. 1/4 Section 10 Township Twelve 12 north of Range 1 East Salt Lake Base and Meridian.





BEFORE THE BOARD OF COUNTY COMMISSIONERS,  
Cache County, State of Utah.

In the matter of the organization  
of a drainage district to be known  
as the Cache County Drainage District  
No. 2, in Cache County, State of Utah.

P E T I T I O N

To the Honorable Board of County Commissioners in and for the  
said Cache County, State of Utah;

Your petitioners respectfully submit the following;

That your petitioners are the owners of title or evidence of  
title to the lands, the description of which is set opposite to their  
names, which lands are susceptible of reclamation by drainage, and your  
petitioners desire to provide for the reclamation of the said lands.

Wherefore, your petitioners respectfully pray as follows;

That pursuant to the provisions of Chapter 95 of the Session  
Laws of Utah, 1913, and amendments thereto, the lands described be in-  
cluded in the proposed Cache County Drainage District No. 2, in the  
County of Cache, State of Utah, that said lands may be drained and re-  
claimed and protected.

Your petitioners further pray that the petition for the organiza-  
tion of Cache County Drainage District, No. 2, in the County of  
Cache, State of Utah, be granted; that the proposed drainage district  
be organized as a body corporate and that three drainage supervisors be  
appointed as provided by Statute.

Witness the hands of your petitioners at Logan, Utah,  
this 25th day of May A.D. 1921.

Signature of Landowners

Description of Lands

<u>Andrew Munk</u>	<u>The S. E. <math>\frac{1}{4}</math> of section 35 T. 13, 1N., 160 acres</u>
<u>Andrew Munk</u>	<u>The S. <math>\frac{1}{2}</math> of N. W. <math>\frac{1}{4}</math> of section 25, T. 13, 1N. 80 acres</u>
<u>Annie M. Toombs</u>	<u>The N. <math>\frac{1}{2}</math> of S. E. <math>\frac{1}{4}</math> of section 26 T. 13, 1N. 80 acres</u>
<u>Annie M. Toombs</u>	<u>The E. <math>\frac{1}{2}</math> of the N. <math>\frac{1}{2}</math> of the N. W. <math>\frac{1}{4}</math> of section 25, T. 13, 1N. 40 acres</u>
<u>E. Larson</u>	<u>The South <math>\frac{1}{2}</math> of the S. E. <math>\frac{1}{4}</math> of section 26 T. 13, 1N. 80 acres</u>
<u>C. M. Jorgensen</u>	<u>The N. E. <math>\frac{1}{4}</math> of section 35 T. 13, 1N. 160 acres</u>

Signature of Landowners

Description of Lands

R.E. Jorgensen The S  $\frac{1}{2}$  of the S.W.  $\frac{1}{4}$  of section 25, T 13, R 1W 80 acres

A. Jorgensen The N  $\frac{1}{2}$  of the S.W.  $\frac{1}{4}$  of section 25, T 13, R 1W 80 acres

W. Frank S  $\frac{1}{2}$  Sec 24 T 13 R 1W 80 <sup>ac</sup>



## R E S O L U T I O N

Whereas, E. A. Parson, and others have on the 18th day of April, A. D. 1921 filed with the County Commissioners a Petition in due form by a majority of the land owners owning a majority of the lands in the proposed Drainage District and praying for the creation of a Drainage District to be known as Cache County Drainage District No. 2 which petition contains a general description of the work proposed and a particular description of the proposed boundaries of the District together with a list of the land owners and the amount of land owned by each and their place of residence together with an Undertaking in the sum of \$3420.00 being 2% of the estimated cost of the proposed improvements in the said Drainage District in the manner and form required by law, and,

Whereas, through a mistake of the publisher, the description<sup>of the boundaries</sup> in the notice published was not in the manner and form required by law and it is advisable and necessary to renotice the said hearing.

Now, therefore in consideration of the premises it is hereby ordered that Saturday the 2nd day of July, 1921, at 10 o'clock A. M. at the Commissioners Room in the County Court House in Logan City, Cache County, Utah, at a Special Meeting of the County Commissioners be and the same is hereby fixed as the time and place for the hearing of the said petition or for any contests thereto on the part of any land owners within the said District and that the Clerk of Cache County, Utah, shall give notice of the time and place of the hearing by publication in the Logan Republican a tri-weekly newspaper printed and published in Logan, Cache County, Utah, for at least three weeks, the last date of publication shall be one week before the date of hearing and by posting a copy of the said notice at the front door of the County Court House in Cache County, Utah, and in at least three public places in the proposed

**NOTICE**

Before the Board of County Commissioners, Cache County,  
State of Utah

In the Matter of the Organization of  
a Drainage District to be Known  
as the Cache County Drainage  
District No. 2, in Cache County,  
State of Utah.

work, or any part thereof, and contestants and petitioners may offer any competent evidence in regard thereto.

Witness my hand at Logan City, in Cache County, Utah, this 31st day of May, A. D. 1921.

W. H. CHUGG,  
County Clerk of Cache  
County, Utah.

—•••—

adoption of the said R

TO ALL PERSONS INTERESTED:

Dated th

Notice is hereby given that the petition of E. A. Parsons and others, praying for the organization of a drainage district, to be known and named as the Cache County Drainage District No. 2, in Cache County, State of Utah, was presented to the Board of County Commissioners of Cache County, State of Utah, on the 18th day of April, A. D. 1921, and was filed with the County Clerk of said Cache County in the courthouse building, in Cache County, State of Utah at Logan City, on the 18th day of April A. D. 1921, and said petition is now on file in the office of the said County Clerk.

Attest:

The boundaries of the land proposed to be included in said proposed Drainage District are described as follows, to-wit:

Cle

Beginning at a point at the southwest corner of Sec. 18; Township 12 North, Range 1 East, Salt Lake Base and Meridian thence east three and one half miles to the south quarter corner of Section 15, thence north two miles, thence west one-fourth mile, thence north one mile, thence west one-fourth mile to the northwest corner of Section, 3 thence south one-fourth mile, thence west one mile, thence south one-fourth mile, thence west one mile, thence north one mile, thence west one fourth mile, thence north one-fourth mile, thence west one-fourth mile, thence north one-fourth mile, thence west one-half mile to the northwest corner of Section 31, Township 13 North, Range 1 East, Salt Lake Base and Meridian, thence south one mile, thence east one half mile, thence south three-fourths mile, thence west one-half mile, thence south three-fourths mile thence west one mile, thence south one-half mile, thence east one-half mile, thence south one-half mile, thence east one-half mile, thence south one-half mile to the point of beginning enclosing an area of approximately 6840 acres; and a more particular description of the lands proposed to be included within the boundaries of the proposed drainage district is as follows:

Township 13 North, Range 1 East.  
Salt Lake Base and Meridian.

The South half Northwest quarter, Southwest quarter, and the North-east quarter of Section 36, Township 36 North, Range 12 East, 1st Meridian, Salt Lake Base and Meridian.

TOWNSHIP ANGUS

...service to God.

e. You must devote part of your in

COGNIZE HIS HAND IN YOUR EVERY DAY

recognize His hand in your every day.

ve reverence for God. You must ed

BY JOHN DOE, JOHN DOE, JOHN DOE

work, or any part thereof, and contestants and petitioners may offer any competent evidence in regard thereto.

Witness my hand at Logan City,  
in Cache County, Utah. this 31st  
day of May, A. D. 1921.

W. H. CHUGG,  
County Clerk of Cache  
County, Utah.

Adv-6-25

adoption of the said Resolution  
er and unanimously passed.

ny, A. D. 1921.

H. A. Thayer

Chairman

A. W. Nyer

Commissioner

*Wm. W. Murray*

Commissioner



South half of  
East one-half  
Southwest quarter  
All of Section  
All of Section 8.  
All of Section 9.  
West one-half of Section 10.  
West one-half of Section 15  
All of Section 16.  
All of Section 17.  
All of Section 18.

The starting points, routes and termini and general description of the proposed drainage systems are as follows:

**DRAIN A**—Beginning at a point in the Bear River near the northwest corner of Section 31, Township 13 North, Range 1 East, Salt Lake Base and Meridian, extending in a general southeasterly direction and terminating near the south boundary of Section 31.

**DRAIN B**—Beginning at a point in Hopkins Slough near the northwest corner of Section 7, Township 12 North, Range 1 East, Salt Lake Base and Meridian, extending in a southeasterly direction to a point near the center of Section 7, thence east to a point near the center of Section 8, thence northeasterly to a point near the southwest corner of the northwest quarter of the northeast quarter of Section 8, thence east to the west line of Section 10, Township 12 North, Range 1 East of the Salt Lake Base and Meridian.

**DRAIN C**—Beginning at a point in the Big Slough near the southwest corner of Section 18, Township 12 North, Range 1 East of the Salt Lake Base and Meridian, extending in a northeasterly direction and terminating at a point near the north quarter corner of Section 18.

Together with the necessary interior drainage required to effect efficient reclamation.

N O T I C E

BEFORE THE BOARD OF COUNTY COMMISSIONERS

CACHE COUNTY, STATE OF UTAH.

In the matter of the organization of a drainage district to be known as the Cache County Drainage District No. 2, in Cache County, State of Utah.

TO ALL PERSONS INTERESTED:

Notice is hereby given that the petition of E. A. Parsons and others, praying for the organization of a drainage district, to be known and named as the Cache County Drainage District No. 2, in Cache County, State of Utah, was presented to the Board of County Commissioners, of Cache County, State of Utah, on the 18th day of April, A. D., 1921 and was filed with the County Clerk of said Cache County, in the Courthouse building, in Cache County, State of Utah, at Logan City, on the 18th day of April, A. D., 1921 and said petition is now on file in the office of the said County Clerk.

The boundaries of the land proposed to be included in said proposed Drainage District are described as follows, to wit:

Beginning at a point at the southwest corner of Section 18, Township 12 North, Range 1 East, Salt Lake Base and Meridian, thence east three and one-half miles to the south quarter corner of Section 15; thence north two miles; thence west one-fourth mile; thence north one mile; thence west one-fourth mile to the northwest corner of Section 3, thence south one-fourth mile; thence west one mile; thence south one-fourth mile; thence west one mile; thence north one mile; thence west one-fourth mile; thence north one-fourth mile; thence west one-fourth mile; thence north one-fourth mile; thence west one-half mile to the northwest corner of Section 31, Township 13 North, Range 1 east, Salt Lake Base and Meridian; thence south one mile; thence east one-half mile; thence south three-fourths mile; thence west one-half mile; thence south three-fourths mile; thence west one mile; thence south one-half mile; thence east one-half mile; thence south one-half mile; thence east one-half mile; thence south one-half mile to the point of beginning, enclosing an area of approximately 6840 acres; and a more particular description of the lands proposed to be included within the boundaries of the proposed drainage district is as follows:

Township 13 North Range 1 East, Salt Lake Base and Meridian



The South half, Northwest quarter, southwest quarter of the Northeast quarter of Section 31.

Township 12 North, Range 1 West, Salt Lake Base & Meridian.

South one-half of Section 12.  
Northeast quarter of Section 13.

Township 12 North Range 1 East, Salt Lake Base and Meridian.

West one-half of West one-half of Section 3.  
South one-half, South one-half of North one-half of Section 4.  
South one-half of Section 5.  
East one-half, South one-half of Southwest quarter of Section 6.  
All of Section 7.  
All of Section 8.  
All of Section 9.  
West one-half of Section 10.  
West one-half of Section 15.  
All of Section 16.  
All of Section 17.  
All of Section 18

The starting points, routes and termini and general description of the proposed drainage systems are as follows:

Drain A:- Beginning at a point in the Bear River near the Northwest corner of Section 31, Township 13 North, Range 1 East, Salt Lake Base and Meridian, extending in a general southeasterly direction and terminating near the south boundary of Section 31.

Drain B:- Beginning at a point in Hopkins Slough near the northwest corner of Section 7, Township 12 North, Range 1 East of the Salt Lake Base and Meridian, extending in a southeasterly direction to a point near the center of Section 7, thence East to a point near the center of Section 8, thence northeasterly to a point near the southwest corner of the northwest quarter of the northeast quarter of Section 8, thence east to the west line of Section 10, Township 12 North Range 1 East of the Salt Lake Base and Meridian.

Drain C:- Beginning at a point in the Big Slough near the southwest corner of Section 18, Township 12 North, Range 1 east of the Salt Lake Base and Meridian, extending in a northeasterly direction and terminating at a point near the north quarter corner of Section 18.

Together with the necessary interior drainage required to effect the efficient reclamation of the lands within the district boundaries.

The purpose of organizing the said drainage district is to construct drains for the reclamation and protection of lands within the proposed district.

The said petitioners will ask for a hearing on said petition and will request that the same be granted at the regular meeting of the said Board of County Commissioners to be held on the 2nd day of July, A. D., 1921 at the hour of 10 o'clock A. M., or as soon thereafter as they can be heard at the courthouse of Cache County, in Logan City, Utah, and on the hearing of said petition all

parties interested and through or upon whose land any of the proposed work may be constructed, or whose land may be damaged or benefited thereby, may appear and contest the necessity or utility of the proposed work, or any part thereof, and contestants and petitioners may offer any competent evidence in regard thereto.

Witness my hand at Logan City, in Cache County, Utah,  
this <sup>31st</sup> ~~18th~~ day of <sup>May</sup> ~~April~~, A. D., 1921.

W. H. Chugg  
County Clerk of Cache County, Utah.



In the matter of the Organization of  
a drainage district to be known as the  
Cache County Drainage District No. 2,  
in Cache County, State of Utah.

Proof of mailing Notice.

I, Lillian McCulloch, being first duly sworn on  
oath say, that I am a citizen of the United States, over twenty-  
one years of age; that on the 2 day of June, 1921, I mailed  
full, true and correct copies of the annexed notice, by  
depositing the same in the U. S. Postoffice, at Logan City,  
Utah, postage prepaid to the following named persons and add-  
ressed to wit:

Ruby Woolf Amussen,

Florence Roundy,

Parley Chambers,

Wallace Cragun,

Calvin Cragun,

Eunetta Grant

Rosalind Grant

Sandwich Island *Territory of Hawaii*  
*Loi Oahu*

Tremonton, Utah

Rexburg, Idaho

1142 E. 3 S. Salt Lake City, Utah

Clear Creek, Utah and

703, 2 So. Provo, Utah.

Provo, Utah

Provo, Utah

Lillian McCulloch

Subscribed and sworn to before me this 2 day of June, A. D. 1921.

W. H. Chugg

County Clerk, Cache County, Utah.

PROTEST,- DRAINAGE DISTRICT No.2/  
TO THE HONORABLE BOARD OF COUNTY COMMISSIONERS OF  
CACHE COUNTY, UTAH.

Comes now Marie Fannesbeck and Protests to the creation of Drainage District No.2, as proposed, and protests to the inclusion in the said drainage district of the following described premises, belonging to and owned by protestant, to-wit:

.94 acres in the S  $\frac{1}{2}$  of SE $\frac{1}{4}$  of Sec.31, 13 N. 1 E.

11.50 acres in Section 32, Township 13 N. Range 1 E.

Upon the ground that the said premises do not need to be drained, but the said premises are dry and need irrigation and protestant now irrigates the same; that if the said proposed drainage district is created the said premises will be still dryer and will require more water for the production of the same amount of crops, and will therefore be a positive detriment as well and a wholly unnecessary burden and expense to this protestant.

Dated this 11th day of June, 1921.

Marie Fannesbeck  
By Sam Fannesbeck  
Attorney for Protestant.



PROTEST,- DRAINAGE DISTRICT No.2.

TO THE HONORABLE BOARD OF COUNTY COMMISSIONERS OF  
CACHE COUNTY, UTAH.

Comes now Anna Maria Petersen( also known on the records as Mary T. Petersen, and Annie M. F. Petersen) and protests to the creation of proposed Drainage District No. 2, and protests to the inclusion in the said drainage district of the following described premises, belonging to and owned by this protestant, to-wit:

5.01 acres in Sec.33, Township 13 N. Range 1 E., valued at \$650.00;

1.6 acres in Sec. 28, Township 13 N. Range 1 E., valued at \$180.00;

2.21 acres in Sec. 28, Township 13 N. Range 1 East of the S.L.M., valued at \$240.00

.94 ACRES IN S $\frac{1}{2}$  of SE $\frac{1}{4}$  of Sec.31, 13 N. 1 E. S.L.M.

Upon the ground that the said premises do no need to be drained, but the said premises are dry and need irrigation, and protestant now irrigates the same for the production of crops, that if the said proposed drainage district is created the said premises will be still dryer and will require more water than at present for the production of same amount of crops, and will therefore be a positive detriment as well as a wholly unnecessary burden and expense to this protestant.

Dated, June 14th, 1921.

Anna Maria Petersen

By,

Leon F. Pommersbeck  
Attorney for protestant.

PROTEST OF HENRY GRIFFITHS AGAINST INCLUSION  
OF CERTAIN LANDS IN DRAINAGE DISTRICT NUMBER  
TWO CACHE COUNTY UTAH.

State of Utah  
ss.  
County of Cache

Henry Griffiths, being first duly sworn, deposes and says that he is the owner of the following described land; to wit: The North one half of the North-west quarter of section 17 and the North-east quarter of section 18 township 12 North range one East of the Salt Lake Meridian for Utah; that the said lands are included in a proposed drainage district known as Cache County Drainage District Number two; that he hereby protests against the inclusion of said lands in said drainage district and hereby protests against the granting of a certain petition signed by E.A. Parsons, and others, asking for the creation of said district, on file in the office of the County clerk, so as to include the lands above described. That the drainage of the said lands would be of no benefit whatever but on the contrary would be a great detriment for the reason that the surface soil is from a few inches to a foot in depth and that the sub-soil is of an impervious clay which cannot be tilled without an expense disproportionate to the value of the land; that the said lands is of a nature which is suitable for hay and pasture and is not suitable for tillable crops; that the said lands are now irrigated but there is now an insufficient supply and if the said lands are drained it will require an increased irrigation and there is now no source from which more water can be obtained to irrigate the same.

*Henry Griffiths*  
-----  
Protestant

Subscribed and sworn to before me this 30th day of June 1921

*E.S. Chambers*  
-----  
Notary Public.

My commission expires Dec. 19th 1921.



PROTEST OF HENRY GRIFFITHS AGAINST THE  
CREATION OF DRAINAGE DISTRICT NUMBER  
TWO CACHE COUNTY UTAH.

State of Utah  
County of Cache

ss.

To the Board of County Commissioners  
Cache County Utah.

Henry Griffiths, being first duly sworn deposes and says that he is the owner of 240 acres of land in sections 17 and 18 township 12 North range one East of the S.L.M. which said lands is included in a certain proposed drainage district known as Cache County Drainage District No.2.; that he hereby protests against the organization of said district on the ground that a majority of the owners of title or evidence of title of lands within said proposed district, who own or control not less than one third in area of the land to be reclaimed or benefited nor does it contain one third of the owners of title of lands within said proposed district and who own or control a major portion in area of the lands to be reclaimed or benefited, have not presented a petition to the Board of County Commissioners as is provided in section 2040 compiled laws of Utah 1917.

*Henry Griffiths*

Subscribed and sworn to before me this 30th day of June 1921.

*E. S. Chambers*  
Notary Public.

To the Hon. Board of County Commissioners,  
Cache County, Utah.

George Griffiths, being first duly sworn, deposes and says that he is the owner of 31 acres of land situate in the North-west quarter of the South-east quarter of section 12 township 12 North range one West of the Salt Lake Meridian. That he is informed that the said land is included in a proposed drainage district known as Cache County Drainage District Number 2; that he hereby protests against the inclusion of the above described land in said district and hereby protests against the granting of a certain petition, signed by E.A. Parsons and others, on file in the County clerk's office, so as to include the above described land or any part thereof.

~~That~~ the drainage of the said land would be of no benefit whatsoever for the reason that the said land is not at all water logged; that all of the said land is under irrigation and is planted to sugar beets and alfalfa; that if the said land is drained it will require more water than there is now available and there is no source from which the said supply of water can be obtained.

*George Griffiths*  
-----

Subscribed and sworn to before me this 30th day of June 1921.

*C. S. Chambers*  
-----

Notary Public.

my commission expires Dec. 19th 1921.



PROTEST OF H.P.SORENSEN TO THE INCLUSION OF  
N CERTAIN LANDS IN CACHE COUNTY DRAINAGE  
DISTRICT NUMBER TWO.

To the Hon. Board of County Commissioners,  
Cache County Utah.

H.P.Sorenson, being first duly sworn, deposes and says that he is the owner of the following described tract of land, to wit;

Commencing at a point 40 rods South and two chains West the North-east corner of the North-west quarter of section four township 12 North range one East of the Salt Lake Meridian for Utah, thence West 6 rods, more or less, thence South-westerly 30 rods, more or less; thence East 1.80 chains, more or less; thence North 30 rods, more or less, to the place of beginning; which said land is included in a proposed drainage district known as Cache County Drainage District No. 2. That he hereby protests against the inclusion of the said lands in the said district and hereby protests against the granting of a certain petition signed by E.A. Parsons and others, on file in the office of the County Clerk, so as to include the above described land or any part thereof.

That the said land is now dry and is growing sugar beets and is irrigated many times during each and every year; that it would materially damage the same to drain it.

H.P. Sorenson  
Protestant.

Subscribed and sworn to before me this 30th day of June 1921.

E.S. Chambers  
Notary Public.

My commission expires Dec. 19th 1921.

PROTEST OF JOSEPH E. SORENSON TO INCLUSION OF  
CERTAIN LANDS IN CACHE COUNTY DRAINAGE  
DISTRICT NUMBER TWO.

To the Hon. Board of County Commissioners,  
Cache County <sup>U</sup>tah.

Joseph E. Sorenson, being first duly sworn, deposes and says  
that he is the owner of the following described tract of land,  
to wit:

Commencing at a point 40 rods South and 7 chains West of  
the North-east corner of the North-west quarter of section four  
township 12 north of range one East of the S.L.M., and running  
thence South ~~30~~ rods; thence East 2.16 chains; thence North-easterly  
to a point East of the point of beginning; thence West 3.20 chains  
to the place of beginning; which said land is included in a  
proposed drainage district known as Cache County Drainage District  
Number two. That he hereby protests against the inclusion of the  
said lands in the said district and hereby protests against the  
granting of a certain petition signed by E.A. Parsons and others,  
on file in the office of the County clerk, so as to include the  
above described lands or any part thereof.

That the said land is now planted to sugar beets and is  
irrigated many times during each year and that the said land  
would be very materially damaged by drainage.

*Joseph E. Sorenson*  
-----  
Protestant

Subscribed and sworn to before me this 30th day of June 1921.

*E. L. Chambers*  
-----  
Notary Public

Logan, Utah.

My commission expires Dec. 19th 1921.



BEFORE THE BOARD OF COUNTY COMMISSIONERS,  
Cache County, State of Utah.

In the matter of the organization  
of a drainage district to be known  
as the Cache County Drainage district  
No. 2, in Cache County, State of Utah.

P E T I T I O N

To the Honorable Board of County Commissioners in and for the  
said Cache County, State of Utah;

Your petitioners respectfully submit the following;

That your petitioners are the owners of title or evidence of  
title to the lands, the description of which is set opposite to their  
names, which lands are susceptible of reclamation by drainage, and your  
petitioners desire to provide for the reclamation of the said lands.

Wherefore, your petitioners respectfully pray as follows:-

That pursuant to the provisions of Chapter 95 of the Session  
Laws of Utah, 1913, and amendments thereto, the lands described be in-  
cluded in the proposed Cache County Drainage District No. 2, in the  
County of Cache, State of Utah, that said lands may be drained and re-  
claimed and protected.

Your petitioners further pray that the petition for the organ-  
ization of Cache County Drainage District, No. 2, in the County of  
Cache, State of Utah, be granted; that the proposed drainage district  
be organized as a body corporate and that three drainage supervisors be  
appointed as provided by Statute.

Witness the hands of your petitioners at Sogan, Utah, this  
2<sup>nd</sup> day of July, A.C. 1921.

Signature of Landowners

Description of Lands

<u>F. J. Johnson</u>	<u>98 acres</u>
<u>John Ricks</u>	<u>50 and 32<sup>0</sup></u>
<u>Samuel Hobbs</u>	<u>30</u>
<u>Auguste B. Johnson</u>	<u>320</u>
<u>Louis B. Riggs</u>	<u>80</u>
<u>H. H. Ballard</u>	<u>18</u>
<u>R. H. Allison</u>	<u>33 1/4</u>
<u>M. Jensen</u>	<u>86</u>

PROTEST AGAINST THE INCLUSION OF  
CERTAIN LANDS IN DRAINAGE DISTRICT  
NUMBER TWO, CACHE COUNTY.

Theophilus Chambers, being first duly sworn deposes and says that he is the owner of the following described lands; to wit;  
Commencing at a point 10 rods North and 28 rods East of the South-west corner of the North-west quarter of section 4 township 12 North of range one East of the Salt Lake Meridian; thence East 60 rods; thence North 70 rods; thence West 60 rods; thence South 70 rods to place of beginning; which said land is included in a proposed drainage district known as Cache County Drainage District number two. That he hereby protests against the inclusion of the said lands in the said district and protests against the granting of a certain petition signed by E.A. Parsons and others, on file in the office of the County Clerk, so as to include the said lands or any part thereof. That the said lands are now planted to sugar beets, potatoes, peas and other crops and is irrigated many times in each and every year and that there would be no benefit derived from drainage but the same would be very materially damaged thereby.

Theophilus Chambers  
Protestant.

Subscribed and sworn to before me this 24th day of July 1921.

E. R. Chambers  
Notary Public.

My commission expires Dec. 19th 1921.



PROTEST OF MOSES RICHARDSON AGAINST INCLUSION

OF LAND IN DRAINAGE DISTRICT NO 2? CACHE COUNTY UTAH.

To the Hon. Board of County Commissioners,

Cache County Utah.

State of Utah

ss

County of Cache

Moses Richardson, being first duly sworn deposes and says that he is the owner of the following described lands;

Commencing at a point 63 links North from the South-west corner of North-west quarter of Section 4, thence East 28 rods thence North 80 rods; thence West 28 rods thence South 80 rods to place of beginning in section 4 township 12 North range one East of the Salt Lake Meridian; that the said land is included in a proposed drainage district known as Cache County Drainage district No. 2; that he hereby protests against the inclusion of said land in the said district and hereby protest against the granting of a certain petition signed by E.A. Parsons and others on file in the office of the County Clerk, so as to include the above land. That the said land is dry and is irrigated many times during each and every year and that drainage of the same would be of great damage and would not benefit it in any way.

Moses Richardson  
Protestant.

Subscribed and sworn to before me this 2nd day of July 1921.

E. S. Chambers  
Notary Public.

My commission expires Dec. 19th 1921.

R E S O L U T I O N

In the matter of Cache County  
Drainage District #2.

Whereas, on the 18th day of April 1921, E. A. Parsons and others duly filed with this Commission a Petition in due form purporting to be signed by a majority of the land owners who own more than one third of the area of the lands with the proposed district praying for the creation of Cache County Drainage District #2, and,

Whereas this Board by proper resolution and notice fixed July 2nd 1921 as the time and place for hearing the said Petition, and,

Whereas on said day H. W. Griffiths and a large number of land owners appeared before this Board and protested against the granting of the same in the manner prescribed by law and this Commission adjourned this meeting and the further hearing of said petition from time to time to this 26th day of July, 1921 and all competent evidence has been heard in the premises, and

Whereas, it duly appears that the petition is not signed by a majority of the land owners within the proposed District or the owners of a majority in area of the lands proposed to be included in said District and therefore this Board of County Commissioners are without jurisdiction to declare the said District created.

Now, therefore be it hereby Resolved by the Board of County Commissioners of Cache County, that the said petition is not in legal form and has not been signed by the number of persons required by law and be it further resolved that pursuant to the provisions of Sec. 2044 Compiled Laws of Utah, 1917 as amended by Chapter 74 Session Laws of Utah 1921, the said Petition be and the same hereby dismissed at the costs of the petitioners and all proceedings under the said petition are hereby declared null and void.

Passed by the Board of County Commissioners of Cache County this 26th day of July A. D. 1921.

Attest:

W. H. Chugg  
Clerk

H. A. Thayer  
Chairman

J. M. Munro  
Commissioner

A. W. Hoyer



BEFORE THE BOARD OF COUNTY COMMISSIONERS.

Cache County, State of Utah.

In the matter of the organization of a drainage district to be known as the Cache County Drainage District No. 2 in Cache County, State of Utah.

P E T I T I O N

To the Honorable Board of County Commissioners in and for the said Cache County, State of Utah.

Your petitioners respectfully submit the following:

(1) That your petitioners are the owners of title or evidence of title of a major portion in area of the lands proposed to be reclaimed or benefited, or which are susceptible of drainage within the area proposed herein to be organized as a drainage district in the name of the Cache County Drainage District No. 2 in Cache County, State of Utah. and that they are a majority of such owners who represent at least one-third in area of lands proposed to be reclaimed or benefited, included in the organization, which lands are susceptible of reclamation by drainage; and your petitioners desire to provide for the reclamation of the said lands included within the area as hereinafter bounded and described.

(2) The lands which your petitioners desire to have included within the proposed drainage district are situated in the said county of Cache, State of Utah, and the boundaries of the proposed district are as follows:

Beginning at the southwest corner of Sec. 15, Tp. 12 N. R. 1 E., S.L.B. & M. and running thence north one mile, thence east one-half mile, thence north one-fourth mile, thence east one-fourth mile, thence north one-half mile, thence west one-fourth mile, thence north one-fourth mile, thence west one-fourth mile, thence north one-half mile to the south quarter corner of the northwest quarter of Sec. 3, Tp. 12 N. R. 1 E. S.L.B. & M., thence west one and three-fourths miles, thence south one-half mile, thence west one-fourth mile, thence north one-fourth mile, thence west one-fourth mile, thence north one and one-fourth miles, thence west one-fourth mile, thence north one-fourth mile, thence west one-fourth mile, thence north one-fourth mile, thence west one-half mile, thence north one-fourth mile, thence west one-half mile, thence north three-fourths mile, thence east one-half mile, thence north one-fourth mile, thence west one-half mile, thence south one-fourth mile, thence west one-fourth mile, thence south one-fourth mile, thence west one-fourth mile, thence south one-fourth mile, thence west one-half mile to the center of Sec. 26, Tp. 13 N. R. 1 W. S.L.B. & M., thence south one and one-half miles, thence east one-half mile, thence north one mile, thence east one mile, thence south one mile, thence east one-half mile, thence south three-fourths mile, thence west one-half mile, thence south three-fourths mile, thence west one mile, thence south one-half mile, thence west one-half mile, thence south one mile to the south quarter corner of Sec. 14, Tp. 12 N. R. 1 W., S.L.B. & M., thence east one-half mile, thence south one-half mile, thence east one and one-fourth miles, thence north one-fourth mile, thence east one-fourth mile, thence north one-fourth mile, thence east two and one-half miles, to the point of beginning.



enclosing an area of approximately 8400 acres; and a more particular description of the lands proposed to be included within the boundaries of the proposed drainage district is as follows:

In Tp. 12 N., R. 1 E., S. L. B. & M.

W 1/2 of SW 1/4 Sec. 3

S 1/2 Sec. 4

SE 1/4, SW 1/4 of SW 1/4 Sec. 5

E 1/2, S 1/2 of SW 1/4 Sec. 6

All of Sec. 7

All of Sec. 8

All of Sec. 9

W 1/2, SW 1/4 of NE 1/4, NW 1/4 of SE 1/4 Sec. 10

All of Sec. 16

All of Sec. 17

All of Sec. 18

SW 1/4<sup>of NW</sup> and N 1/2 of NW 1/4 of Sec. 19

In Tp. 13 N., R. 1 E., S. L. B. & M.

W 1/2, SE 1/4, and the SW 1/4 of NE 1/4 Sec. 31

In Tp. 13 N., R. 1 W., S. L. B. & M.

S 1/2 of SE 1/4 Sec. 24

S 1/2<sup>NW</sup> and NE 1/4 of NW 1/4, SW 1/4, S 1/2 of SE 1/4 Sec. 25

SE 1/4 Sec. 26

W 1/2 Sec. 35

In Tp. 12 N., R. 1 W., S. L. B. & M.

S 1/2 Sec. 12

All of Sec. 13

E 1/2 Sec. 14

N 1/2 Sec. 24

(3) The starting points, routes and termini and general description of the proposed drainage systems are as follows:

Drain A:- Beginning at a point in the Bear River near the northwest corner of Sec. 31, Tp. 13, North, Range 1 East, Salt Lake Base and Meridian, extending in a general southeasterly direction and terminating near the south boundary of Sec. 31.

Drain B:- Beginning at a point in Hopkins Slough near the northwest corner of Sec. 7, Tp. 12 North, Range 1 East, Salt Lake Base and Meridian, extending in a southeasterly direction to a point near the center of Sec. 7, thence east to a point near the center of Sec. 8, thence northeasterly to a point near the southwest corner of the northwest quarter of the northeast quarter of Sec. 8, thence east to the west line of Sec. 10, Tp. 12 North, Range 1 East of the Salt Lake Base and Meridian.

Drain C:- Beginning at a point in the Big Slough near the south quarter corner of Sec. 14, Tp. 12 North, Range 1 west of the Salt Lake Base and Meridian, extending in a northeasterly direction and terminating at a point near the north quarter corner of Sec. 18.

Drain D:- Beginning at a point in the Bear River near the west quarter corner of Sec. 34, Tp. 13, North, Range 1 West, of the Salt Lake Base and Meridian, extending easterly and northeasterly through Sections 34, 35, 26 and 25 and terminating at a point near the north quarter corner of the southwest quarter of Sec. 25.

Together with the necessary interior drainage required to effect the efficient reclamation of the lands within the district boundaries.



(4) Your petitioners herewith submit a true copy of the equalized county assessment roll for the year 1920 being the roll next preceding the presentation of this petition for the organization of the said drainage district, as shown by the records and assessment roll in the office of the county assessor of Cache County, State of Utah, as evidence of the ownership and title to the said described lands, which said copy of said assessment roll is attached hereto, marked "Exhibit A" and made a part of this petition.

(5) Your petitioners herewith append an affidavit giving a list of non-residents who own land within the boundaries of the proposed district together with their places of residence when known, and where not known, stating the fact and that upon diligent inquiry they could not be ascertained, which said affidavit is attached hereto, marked "Exhibit B" and made a part of this petition.

(6) Your petitioners herewith present an indemnity bond in the sum of \$4400<sup>00</sup> which is equivalent to 2 percent of the estimated cost of the proposed drainage work, conditioned for the payment of any organization, preliminary and other lawful costs, in the event that this petition is denied or that, upon investigation, it is found that the cost of improvement will be in excess of the benefits to be derived, thereby necessitating the dismissal of the proceedings, which said indemnity bond is attached hereto, marked "Exhibit C" and made a part of this petition.

Wherefore, your petitioners respectfully pray as follows:

(1) That pursuant to the provisions of Title 26 of the Compiled Laws of Utah, 1917, and amendments thereto, the land above described and bounded be organized into a drainage district to be known as Cache County Drainage District No. 2, in the County of Cache, State of Utah; that said lands may be drained and reclaimed and protected.

(2) That your honorable body fix a time and place for a hearing on this petition, and that due and legal notice of the time and place of the hearing upon said petition and the purpose for which the petition will be heard, be given as required by law, to all parties interested.

Your petitioners further pray that the said petition be granted; that the proposed drainage district be organized as a body corporate and that three drainage supervisors be appointed as provided by statute.

Witness the hands of your petitioners at Logan, Utah,  
this 8 day of August, 1921.



Phas. S. Lyde

26<sup>6K</sup>

MEMOR OF ACORN CURED IN APRIL

Joseph B. Daines

10<sup>6K</sup>

Carrie D. Kirby  
Mary D. Morrell

Lydia J. Daines

Undivided  $\frac{1}{3}$  each in 4.5 ✓

John H. Mathin

16 ✓

S & Lamb

Geo 3 Lamb

37

jointly ✓

John J. Lamb

John J. Lamb

18<sup>6K</sup>

Individually ✓

Geo 3 Lamb

22<sup>6K</sup>

"

S & Lamb

22 $\frac{1}{2}$ <sup>6K</sup>

Wm Balls

(29) 29<sup>6K</sup> killed (26 acorn in 16 - not recorded)

John E. Lee

22 + 34<sup>6K</sup>

(29. 75) in care of.

Jane Lamb

5<sup>6K</sup> ✓

Geo. S. Daines

38. ✓

J. W. Waite

10<sup>6K</sup> ✓

6 $\frac{3}{8}$  from S B Thurston

Stephen Thurston

J. W. Seamon

12<sup>6K</sup> ✓

Fred Anderson

4.37<sup>6K</sup> ✓

Florence Reeder Hancey

10<sup>6K</sup>

Charles Herbert Balls

15 $\frac{1}{2}$ <sup>6K</sup> ✓

Wilford G. Daines

12<sup>6K</sup> ✓

H. P. Ashcroft

16<sup>6K</sup> ✓

Geo. P. Ashcroft, Jr.

15<sup>6K</sup> (14) ✓

Geo H Seamon

6 $\frac{1}{2}$ <sup>6K</sup> ✓

Heber Balls

7 $\frac{1}{2}$ <sup>6K</sup> ✓

C. R. Ashcroft

47

(21) acorn

C. J. Anilla Ashcroft

10<sup>6K</sup> ✓

Geo D. Reeder

51<sup>6K</sup> ~~22~~ - 12 in ac 15

Stephen Thurston

69<sup>6K</sup> ✓

26  
27  
28  
29  
30  
31  
32  
33  
34  
35  
36  
37  
38  
39  
40  
41  
42  
43  
44  
45  
46  
47  
48  
49  
50  
51  
52  
53  
54  
55  
56  
57  
58  
59  
60  
61  
62  
63  
64  
65  
66  
67  
68  
69  
70  
71  
72  
73  
74  
75  
76  
77  
78  
79  
80  
81  
82  
83  
84  
85  
86  
87  
88  
89  
90  
91  
92  
93  
94  
95  
96  
97  
98  
99  
100

Signatures of Landowners

Number of Acres Owned in Area

1	George Chambers	22.6K ✓
2	J. C. Chambers	13.6K ✓
3	A. W. Chambers	18.
4	Mary A. Chambers	
5	Soren P. Sorensen	
6	T. L. Sorensen	
7	Nora Johnson	5
8	S. W. Sorensen	5
9	W. L. Sorensen	5
10	Wm Follett	9K ✓
11	Andrew Wolf	112.6K ✓
12	Louisa E. Seamon	25.6K ✓
13	Willard Duce & Fred Duce	5.6K (undivided $\frac{1}{2}$ int. each)
14	Fred Duce	11.6K ✓
15	John Duce, Willard Duce & Fred Duce	5.6K (undivided $\frac{1}{3}$ int. Each)
16	Louisa Seamon	5.6K ✓
17	Wm Sorensen	10.6K ✓
18	Wm D. Nixon	5.6K ✓
19	Edgar Wilson	(undivided $\frac{1}{2}$ int. each)
20	Richard H. Richardson	56.70.6K ✓
21	Peter Harrison	10.6K ✓
22	J. M. Hooker	10.6K ✓
23	Hyde Park E. & L. Ward of Church of Jesus Christ of L.D.S.	49.96K ✓
	By Chas. Hyde Bishop	
24	Garris Balls	7.6K ✓
25	Henry E. Harney	22.6K ✓
26	J. D. Hurron	41.6K ✓
27	Nellie M. Harney	6.6K ✓
28	J. C. Lee	53.6K ✓

28 Owners



Signatures of Landowners

Number of Acres Owned in Area

1	J. W. Perkes	38 1/2 <sup>bK</sup> Sec 9	✓
2	Christen C. Hansen	4 1/2 <sup>bK</sup> Sec 10	
3	Lurany Ballam	4 acres <sup>bK</sup> 9-12-15	✓
	<del>Fredrick J. Ballam</del>	<del>3-3-12-15</del>	
4	Henry N. Seamons	14 acres ✓	bK.
5	Wm. A. Seamons	20 acres ✓	bK.
6	Mary A. Grant	(2 1/2) 3 1/2 " ✓	
7	Lars Christensen	13 " ✓	bK.
8	Martin K. Reider	100 acres Sec. 16	bK.
9	Geo. M. Grant	5 acres Sec. 10	bK.
10	John M. Benson	8. L ✓	bK.

10 Owners

Signatures of Landowners

Number of Acres Owned in Area

1	E.A. Parson	110	0.K.	
2	Andrew Munk	345	318.5	Indist ✓
3	Harvey Munk	12	0.K.	✓
	Andrew Munk			
4	Lionel Munk	8	0.K.	✓
	Andrew Munk			
5	W.G. Reese	76	0.K.	✓
6	St. F. Munk	108.45	96.27	✓
	Geo. Carlile			
	Smith Munk Farm			
	W. F. Reese			
	North Carlile. By Lewis W. Carlile (Her Attorney in fact)	45	0.K.	
7	Tom Horner			
8	Anna M. Toombs	118	79	0.K. ✓
9	M. Jorgensen	158	0.K.	0.K. ✓
	A. Jorgensen			
10	B. Jorgensen	80	0.K.	0.K. ✓
	A. Jorgensen			
11	Sarah A. Reese Petty	35		✓
12	Geo. W. Reese	30		✓
13	Ella Reese. Cartwell			✓
14	Mary A. Reese			
15	A. Jorgensen	80		0.K. ✓
	Arthur Jorgensen			
	North Carlile. By Lewis W. Carlile	45	0.K.	
	Unnie M. Thompson	38.5		0.K.



Signatures of Landowners

Number of Acres Owned in Area

1	Emil Berger	76	6K.
2	Lola A Alliston	74 <sup>1/4</sup>	
3	Jesse J. Reese	40	6K.
4	J. H. Reese	27	6K. sec 6.
	b. D. Reese		?
5	b. D. Reese	147	
	Mary A Reese		
6	Arnold Reese	23	
	Mary A Reese		
7	Charles L. Reese	20	6K.
	A. J. Reese	55	6K.
	Charles L. Reese		
8	A. J. Reese	32	6K.
9	C. W. Cunningham	80	6K.
10	J. M. M. Reese	(39) 30	6K.
11	Garley A. Reese	76	18 sec
	Sedney Reese	50	
	Mary A Reese		
		<del>22.50</del>	
12	E. V. Reese	100.	6K.
	Garley A. Reese	55	
	Mary A Reese		
14	Howard Reese	20	6K.
15	Martha A. Reese	20	6K.
	Mary A Reese		
16	Gladys Reese	22.50	
17	Philip Purser	117.	6K.
18	Lehas Purser	40.	6K.
	Philip Purser		

Signatures of Landowners

Number of Acres Owned in Area

1	Samuel Hobbs	30 ✓
2	Louis B. Riggs	<del>88</del> - 38.30 A
3	F. J. Edman	97
	<del>Augusta B. Hobbs</del>	320
	<del>by Goff 12 Hobbs for</del>	<del>26</del>
	<del>City of Salt Lake</del>	
	262 E 8th St	
	Salt Lake City Utah	<del>270</del>
4	John R. Ricks	370 6 K.
6	W. B. Ballard	18 ?
7	James C. Bringham	40 6 K.
8	M. J. Jenson	245 - 217
9	E. L. Bell	160 - 6 K.
10	Geo. Hawley	80 6 K.
11	John H. Humpal	23 6 K.
12	Margaret P. Cannon	
13	A. W. Cussins	12
14	Laura R. Merrill	9
15	Augusta B. Hobbs	1260.30 A
X	262 E 8th St, Salt Lake	320

Total signers 115

8



CERTIFIED COUNTY ASSESSMENT ROLL  
of  
PROPOSED CACHE COUNTY DRAINAGE DISTRICT NO. 2  
in  
Cache County, State of Utah.  
for the year 1921.

*Exhibit "A"*

<u>Name of Owner</u>	<u>Description of Parcel</u>	<u>Acceage</u>	<u>Assessed Valuation</u>
Reubon A. Perkes	Sec. 3 Blk. 10 Plat B. Hyde Pk. Farm	10.27	1375
" " "	" " " " " "	5.50	650
G. J. Durry	" " 3 " " "	4	500
John J. Lamb	" " " " " "	3	570
Lara Christensen	" " " " " "	8.	1655
" "	" " " " " "	4.26	645
Geo. Seamons	" " " " " "	2.47	250
c/o J. W. Perkes	" " " " " "	3	300
Eliza England	" " " " " "	2	200
c/o Herbert Seamons	" " " " " "	8.25	1,420
" "	" " " " " "	5.50	650
Thos. Matkins	" " " " " "	6.40	930
J. W. Perkes	" " " " " "	3.27	735
M. C. Reeder	" " " " " "		
Wm. F. Harper	" " " " " "		
	Sec. 4 Twp. 12 N. R. 1 E. SW $\frac{1}{4}$ W. $\frac{1}{2}$		
Samuel P. Nielson	NW $\frac{1}{2}$ SW $\frac{1}{4}$	14	1120
Calvin Cragun	" "	8	800
Jas. A. Cragun	" "	6	480
Wallace Cragun	" "	6	480
Theophilus Chambers	S pt. N pt. SW $\frac{1}{4}$	10	660

<u>Name of Owner</u>	<u>Description of Parcel</u> <u>Sec. 4, Tp.12,R. 1 E.cont.</u>	<u>Acreage</u>	<u>Assessed</u> <u>Valuation</u>
George Chambers	NE $\frac{1}{4}$ SW $\frac{1}{4}$	10	600
Wm. Scrowther	" "	9	720
Wm. Chambers	" "	4.37	350
Robt. Hopkins	Pt. NE $\frac{1}{4}$ SW $\frac{1}{4}$	4	320
Robt. E. Christofferson	" SE $\frac{1}{4}$ "	6.08	365
Louisa E. Seamons	" " "	7.20	435
P. D. Griffiths	E pt. SE $\frac{1}{4}$ SW $\frac{1}{4}$	8.49	510
Geo. S. Daines	Pt. SE $\frac{1}{4}$ SE $\frac{1}{4}$ SW $\frac{1}{4}$	5.10	410
Utah Northern Ry.Co.	E $\frac{1}{2}$ SW $\frac{1}{4}$ (Right of Way)	4	
Wm. Follett	Pt. E $\frac{1}{2}$ SW $\frac{1}{4}$	9	540
Frank Follett	" " "	9	540
P. C. Chambers	W pt. SE $\frac{1}{4}$ SW $\frac{1}{4}$	8	400
Alfred B. Chambers	Pt. S $\frac{1}{2}$ SW $\frac{1}{4}$	7	420
" " "	" SW $\frac{1}{4}$ SW $\frac{1}{4}$	16.22	730
Chas. J. Drury	" " "	10.47	325
P. D. Griffiths	" " "	8.49	510
	SE $\frac{1}{4}$		
C/o John E. Lee			
Wm. E. Harper	Blk. 9 Plat C. Smithf. Farm	11.78	1770
Chas. L. Ashcroft	" " " " " "	10.20	1045
Chas. R. Ashcroft	" 10 " " " "	10.20	1045
Lorenzo Toolson	" " " " " "	5	500
E. and Milo Nilson	Pt. NW $\frac{1}{4}$ NW $\frac{1}{4}$ SE $\frac{1}{4}$	5	500
Jos. Forrester	" SW $\frac{1}{4}$ NW $\frac{1}{4}$ SE $\frac{1}{4}$	2.89	290
John P. Toolson	" W $\frac{1}{2}$ SE $\frac{1}{4}$	5	400
# " "	" " "	5	400
Geo. S. Daines	Pt. SW $\frac{1}{4}$ SW $\frac{1}{4}$ SE $\frac{1}{4}$	5.33	320
Francis C. Lee	E $\frac{1}{2}$ SE $\frac{1}{4}$	30.25	3795
Reuben Perkes	S $\frac{1}{2}$ SE $\frac{1}{4}$ SE $\frac{1}{4}$	10.20	1270
Hyde Pk. Corp. of Church			
of J.C. of L.D.S.	Central pt. SE $\frac{1}{4}$	50.68	



<u>Name of Owner</u>	<u>Description of Parcel</u>	<u>Acreage</u>	<u>Assessed Valuation</u>
	SE $\frac{1}{4}$ SEC. 5, Tp. 12 N. R. 1 E.		
John P. Toolson	Pt. Blk. 12 Plat C. Smithf. Farm	10	450
Peter Hansen	" N $\frac{1}{2}$ NE $\frac{1}{4}$ SE $\frac{1}{4}$	10	450
Thos. Chambers	" " SE $\frac{1}{4}$	15	675
Parley C. Chambers	" " "	5	225
Wm. A. Sorenson	" NW $\frac{1}{4}$ SE $\frac{1}{4}$	20	800
Geo. Chambers	W pt. NW $\frac{1}{4}$ SE $\frac{1}{4}$	11.68	465
Richard Richardson	SW pt. S $\frac{1}{2}$ SE $\frac{1}{4}$	60.61	1820
Chas. J. Drury	Pt. SE $\frac{1}{4}$ SE $\frac{1}{4}$	18.92	570
	SW $\frac{1}{4}$		
Jos. J. Richardson	SW $\frac{1}{4}$ SW $\frac{1}{4}$	40	1200
	SEC. 6, Tp. 12 N. R. 1 E		
T. H. Reese	S pt. S pt. SW $\frac{1}{4}$	13.50	1350
A. J. Reese	" " " " "	17.10	1760
R. O. Reese	" " " " "	31.85	2915
A. V. Reese	" " " " "	7.20	1030
	SE $\frac{1}{4}$		
Christian W. Anderson	SE $\frac{1}{4}$	160	11200
John Mathews	Pt. lots 8, 9 Blk. 6 Plat C.		
	Smithfield Farm	9.35	280
Jas. A. Hind	Pt. lot 7 Blk 6 " "	6	180
Eliz. R. Smith	" " 15, 16, 5, 6 " "	10.75	325
Francis A. Roskelley	" " 4, Blk. 6 Plat A " "	6.59	200
A. V. Reese	" " 17, 18, " " " "	11	440
Jos. C. Jorgenson	" " 3, 19, 20 " " "	25.20	755
Wm. G. Reese	Lots 24, 25, 26 " " "	10	400
" " "	Pt. NW $\frac{1}{4}$ NE $\frac{1}{4}$	30.45	915
Abraham Jorgenson	" W $\frac{1}{4}$ NE $\frac{1}{4}$	2.50	305
Chas. A. Reese	" " "	4.40	545

<u>Name of Owner</u>	<u>Description of Parcel</u> (Sec. 6 Tp. 12 R. 1 E. cont.)	<u>Acreage</u>	<u>Assessed Valuation</u>
Thos. H. Reese	Pt. W $\frac{1}{2}$ NE $\frac{1}{4}$	3.22	445
C. A. Reese	" " "	2.15	430
W. G. Reese	" " "	5.31	865
T. H. Reese	" " "	4.72	285
SEC. 7. Tp. 12 N. R. 1 E.			
Thos. H. Reese	Pt. NE $\frac{1}{4}$	22	1320
Chas. A. Reese	" "	105	4375
Geo. Cowley	" NW $\frac{1}{4}$	40	5750
Philip Purser	Lot 2 NW $\frac{1}{4}$	37	4700
Emil Berger	NW $\frac{1}{4}$ NW $\frac{1}{4}$ ; SW $\frac{1}{4}$ NE $\frac{1}{4}$	76	3475
A. V. Reese	Pt. SE $\frac{1}{4}$	54.03	1620
Wm. G. Reese	" "	32.46	810
A. J. Reese	Pt. NE $\frac{1}{4}$ SW $\frac{1}{4}$ ; Pt. W $\frac{1}{2}$ SE $\frac{1}{4}$	55.05	4400
Thos. H. Reese	" SW $\frac{1}{4}$	42.20	4700
Midland Livestock Co.	" SW $\frac{1}{4}$	35	1225
" " "	" "	35	1225
A. V. Reese	" "	35	2100
Chas. L. Reese	" "	20	600
SEC. 8 Tp. 12 N. R. 1 E (NE $\frac{1}{4}$ )			
Geo. Z. Lamb et al	Pt. NE $\frac{1}{4}$ NE $\frac{1}{4}$	10	350
Henry H. Seamons	" " "	14.50	510
J. W. D. Hurren	" N $\frac{1}{2}$ NE $\frac{1}{4}$	25.50	890
Geo. A. Saunders	" NW $\frac{1}{4}$ NE $\frac{1}{4}$	10	300
Hyrum Morse	" E $\frac{1}{2}$ NE $\frac{1}{4}$	3	105
John L. Morse	" " "	3	105
B. L. Morse	" " "	3	105
Jas. E. Morse	" " "	3	105



<u>Name of Owner</u>	<u>Description of Parcel</u>	<u>Acreage</u>	<u>Assessed Valuation</u>
(Sec. 8, Tp. 12, R. 1 E. cont.)			
John L. Morse	Pt. E $\frac{1}{2}$ NE $\frac{1}{4}$	3	105
Geo. A. Saunders	" SE $\frac{1}{4}$ NE $\frac{1}{4}$	8	240
Annie M. Hancey	" " "	10.50	315
Wm. Balls	Pt. NE $\frac{1}{4}$	27.80	835
Jos. Waite	" W $\frac{1}{2}$ NE $\frac{1}{4}$	11.57	345
Royal E. Lee	" SW $\frac{1}{4}$ NE $\frac{1}{4}$	22.83	800
Thos. H. Reese	" N $\frac{1}{2}$ NW $\frac{1}{4}$	31.50	945
Suel E. Lamb	" NE $\frac{1}{4}$ NW $\frac{1}{4}$	11.68	350
Hansine Christensen	" E $\frac{1}{2}$ NW $\frac{1}{4}$	45.50	770
Chas. A. Reese	" SW $\frac{1}{4}$ NW $\frac{1}{4}$	20.97	630
Hansine Christensen	" NW $\frac{1}{4}$	6.25	230
Geo. F. Ashcroft	" SE $\frac{1}{4}$ NW $\frac{1}{4}$	7	245
" " "	" " "	4.80	170
A. G. Hyde	" NE $\frac{1}{4}$ SE $\frac{1}{4}$	32	960
John E. Lee	" N $\frac{1}{2}$ SE $\frac{1}{4}$	22	1000
C. C. Lee Est.	SE $\frac{1}{4}$ SE $\frac{1}{4}$ & NE $\frac{1}{4}$ SW $\frac{1}{4}$ & Pt. NW $\frac{1}{4}$ SE $\frac{1}{4}$	106.6	3180
Thos. H. Reese	Pt. W $\frac{1}{2}$ NW $\frac{1}{4}$	20	600
Wm. H. Thain	SW $\frac{1}{4}$ SE $\frac{1}{4}$	40	1600
John W. Rees	S $\frac{1}{2}$ SE $\frac{1}{4}$ SW $\frac{1}{4}$	20	800
Philip Purser	Pt. NW $\frac{1}{4}$ SW $\frac{1}{4}$	35.80	1225
Wm. G. Reese	SW $\frac{1}{4}$ SW $\frac{1}{4}$ & Pt. NW $\frac{1}{4}$ SW $\frac{1}{4}$	44.92	1575
Jesse T. Rees	N $\frac{1}{2}$ SE $\frac{1}{4}$ SW $\frac{1}{4}$	20	800
SEC. 9 Tp. 12 N.E. 1 E (NE $\frac{1}{4}$ )			
Reuben Perkes	Pt. N $\frac{1}{2}$ NE $\frac{1}{4}$ NE $\frac{1}{4}$	13.56	1335
Louisa E. Seamons	" NE $\frac{1}{4}$ NE $\frac{1}{4}$	17.50	1830
Wilford G. Daines	" E $\frac{1}{2}$ NW $\frac{1}{4}$ NE $\frac{1}{4}$	5.45	410
Geo. F. Ashcroft	" " " "	4.66	300
Geo. Z. Lamb	" W $\frac{1}{2}$ NW $\frac{1}{4}$ NE $\frac{1}{4}$	16	960

<u>Name of Owner</u>	<u>Description of Parcel</u> (Sec. 9 cont.)	<u>Acreage</u>	<u>Assessed Valuation</u>
Jas. W.D. Hurren	Pt. E $\frac{1}{2}$ NW $\frac{1}{4}$ NE $\frac{1}{4}$	6.12	400
Chas. R. Ashcroft	" W $\frac{1}{2}$ NE $\frac{1}{4}$	2.29	140
Wilford G. Daines	" W $\frac{1}{2}$ NE $\frac{1}{4}$	3.48	210
C/o Chas. G. Hyde	" " "	2.75	135
Wm. Hyde	Central pt. W $\frac{1}{2}$ NE $\frac{1}{4}$	5.38	320
Chas. Balls	Pt. W $\frac{1}{2}$ W $\frac{1}{2}$ NE $\frac{1}{4}$	7.25	435
Suel E. Lamb	" SW $\frac{1}{4}$ SW $\frac{1}{4}$ NE $\frac{1}{4}$	5.50	250
C. C. Lee Est.	" S $\frac{1}{2}$ SW $\frac{1}{4}$ NE $\frac{1}{4}$	7.60	380
Chas. G. Hyde	" SE $\frac{1}{4}$ NE $\frac{1}{4}$	6.50	810
Mary A. D. Morrell et al	" W $\frac{1}{2}$ E $\frac{1}{2}$ NE $\frac{1}{4}$	4.51	270
C/o Chas. J. Drury	" " NW $\frac{1}{4}$ NE $\frac{1}{4}$	.90	445
Julia A. Drury	" S $\frac{1}{2}$ NE $\frac{1}{4}$	34.17	4390
C. C. Lee Est.	NW $\frac{1}{4}$		
Geo. S. Daines	Pt. N pt. NE $\frac{1}{4}$ NW $\frac{1}{4}$	2.85	140
Reuben Perkes	" NE $\frac{1}{4}$ NW $\frac{1}{4}$	13	650
F. C. Lee	" " "	10	450
C. C. Lee Est.	" NW $\frac{1}{4}$ NW $\frac{1}{4}$	11.47	520
John E. Lee	" " "	12	540
Chas. H. Balls	" W $\frac{1}{2}$ NW $\frac{1}{4}$ NW $\frac{1}{4}$	8	320
Suel E. Lamb	" E $\frac{1}{2}$ NW $\frac{1}{4}$	9.60	475
John F. Lamb	" " "	18	990
Amalgamated Sugar Co.	" " "	2.75	150
Reuben A. Perkes	Central Pt. NW $\frac{1}{4}$	13.48	675
Geo. S. Daines	Pt. W $\frac{1}{2}$ NW $\frac{1}{4}$	14.40	505
S. B. Thurston Est.	" W $\frac{1}{2}$ SE $\frac{1}{4}$ NW $\frac{1}{4}$	4.90	125
Jas. W. Seamons	Central pt. S $\frac{1}{2}$ S $\frac{1}{2}$ NW $\frac{1}{4}$	12	360
Jas. W. Perkes	Pt. W $\frac{1}{2}$ NW $\frac{1}{4}$	13.44	405
R. A. Perkes	" S $\frac{1}{2}$ SW $\frac{1}{4}$ NW $\frac{1}{4}$	7.43	225
Utah Northern Ry. Co.	" E $\frac{1}{2}$ NW $\frac{1}{4}$	5.64	
	SE $\frac{1}{4}$		
Henry E. Hancey	Pt. N $\frac{1}{2}$ NE $\frac{1}{4}$ SE $\frac{1}{4}$	21.12	1585
C/o R. H. Hyde	" E $\frac{1}{2}$ NE $\frac{1}{4}$ SE $\frac{1}{4}$	4.45	535
Abigail Hyde	Central pt. N $\frac{1}{2}$ SE $\frac{1}{4}$	14.40	1010



<u>Name of Owner</u>	<u>Description of Parcel</u>	<u>Acreage</u>	<u>Assessed Valuation</u>
	(Sec. 9 cont.) SE $\frac{1}{4}$		
Jane E. Lamb	Central pt. S pt. N $\frac{1}{2}$ SE $\frac{1}{4}$	4.25	235
Lurany Ballam	Pt. S pt. N <del>E</del> $\frac{1}{2}$ SE $\frac{1}{4}$	4.25	275
Nellie M. Hancey	Central pt. N $\frac{1}{2}$ SE $\frac{1}{4}$	6.38	225
C/o R.H.Hyde Eliz. H. Hyde	Pt. NE $\frac{1}{4}$ NW $\frac{1}{4}$ SE $\frac{1}{4}$	3.15	110
C. C. Lee Est.	" N $\frac{1}{2}$ SW $\frac{1}{4}$ SE $\frac{1}{4}$	3.15	140
Suel E. Lamb	" NW $\frac{1}{4}$ NW $\frac{1}{4}$ SE $\frac{1}{4}$	2.70	120
Orilla W. Ashcroft	" " " "	. 66	35
Andrew Woolf	Central pt. NW $\frac{1}{4}$ SE $\frac{1}{4}$	6.50	230
John W. Matkin	" " " "	5.75	235
Heber Balls	W pt. NW $\frac{1}{4}$ SE $\frac{1}{4}$	7.57	265
Jos. B. Daines	N pt. SE $\frac{1}{4}$ SE $\frac{1}{4}$	6	330
" " "	" " " "	4.10	225
Jas. Balls	S pt. N $\frac{1}{2}$ SE $\frac{1}{4}$ SE $\frac{1}{4}$	7	385
Lars C. Peterson	SE $\frac{1}{2}$ SE $\frac{1}{4}$ SE $\frac{1}{4}$	10	385
Wm. A. Seamons	SW $\frac{1}{4}$ SE $\frac{1}{4}$ SE $\frac{1}{4}$ & SE $\frac{1}{4}$ Sw $\frac{1}{4}$ SE $\frac{1}{4}$	20	1100
C. J. Drury	Pt. NE $\frac{1}{4}$ SW $\frac{1}{4}$ SE $\frac{1}{4}$	9.75	440
Jas. W. Perkes	" " " "	5	175
C/o J.W.Matkin John A. Woolf	Pt. NW $\frac{1}{4}$ SW $\frac{1}{4}$ SE $\frac{1}{4}$	5.85	205
C/o J.W.Matkin Samuel Matkin	" " " "	5.85	205
E. C. Lee	SW $\frac{1}{4}$ SW $\frac{1}{4}$ SE $\frac{1}{4}$	10	350
Orilla W. Ashcroft	N pt. NE $\frac{1}{4}$ SW $\frac{1}{4}$ (SW $\frac{1}{4}$ )	17.76	620
W. G. Daines	S " " "	3.70	130
Chas. R. Ashcroft	" " " "	5.38	195
Fred Anderson	" " " "	4.37	155
Geo. W. Seamons	N pt. SE $\frac{1}{4}$ SW $\frac{1}{4}$	6.61	230
C/o J.W.Perkes Robt. Daines	" " SW $\frac{1}{4}$	5	175
J. W. Perkes	" " " SW $\frac{1}{4}$	19.61	690
C/o J.W.Perkes Wm. A. Gibson	S " " "	8	280
Geo. S. Daines	Pt. SW $\frac{1}{4}$ NE $\frac{1}{4}$ SW $\frac{1}{4}$	4.94	175
Andrew Woolf	" S $\frac{1}{2}$ SW $\frac{1}{4}$ SW $\frac{1}{4}$	10.50	370

<u>Name of Owner</u>	<u>Description of Parcel</u> (Sec. 9 Cont. SW $\frac{1}{4}$ )	<u>Assessed</u> <u>Acreage</u> <u>Valuation</u>
<del>C/o Willard Duce</del> Mary E. Duce	Pt. E $\frac{1}{2}$ SE $\frac{1}{4}$ SW $\frac{1}{4}$	5 175
Willard and Fred Duce	" " " "	5 175
Ethel W. Brown et al	S pt. SE $\frac{1}{4}$ SW $\frac{1}{4}$	11 385
Andrew Woolf	SW pt. S $\frac{1}{2}$ SW $\frac{1}{4}$	45.20 1585
Utah Northern Ry.Co	(Right of Way)	4
SEC. 10, Tp. 12 N.R. 1 E		
J. E. Lee	Blk. 3 Plat A Hyde Park Farm	15 2700
Golden Reeder	do	11 2475
Moses Reeder?	do	11 2100
F. R. Hancey	do	1.25 280
" " "	do	9.90 1260
Francis C. Lee	do	3.27 725
C. C. Lee Est.	do	6.90 1260
Peter Swenson	Blk. 2, Plat A. Hyde Pk. Farm	1.44 145
Andrew Woolf	do	3.30 330
Geo. F. Ashcroft	do	4.30 550
Joseph Waite	do	9.50 1190
Rosel H. Hyde	do	2.97 160
Andrew Woolf	do	36.31 5440
Lester Morse	do	1.25 190
Ida Woolf	do	2.30 515
R. H. Hyde	do	10 1250
" " "	do	6.04 525
Geo. S. Daines	do	6 750
Fred Duce	do	11.25 1015
Andrew Woolf	do	6.43 645
Geo. M. Grant	Pt. Blk 2 Plat A Hyde Pk Farm	7.75 775
Mary A. Grant	do	2.45 245



<u>Name of Owner</u>	<u>Description of Parcel</u> (Sec. 10 cont.)	<u>Acreage</u>	<u>Assessed Valuation</u>
Rosalind Grant	Pt. Blk. 2 Plat A, Hyde Park Farm	2.12	215
Eunette Grant	do	8.20	820
Stephen Thurston	Pt. E $\frac{1}{2}$ SW $\frac{1}{4}$	7.35	1080
Ruby Woolf	" " "	6	485
Kersten Hansen	" " "	4.50	365
John Duce	" " "	5	445
C/o Clyde J. Daines			
Wm. A. Seamons	" " "	10	1015
* Henry S. Seamons	" " "	10	540
* Archie Woolf	" " "	15.21	1005
Jos. B. Daines	" " "	7)	
" " "	" " "	6) 13	1290
C/o Stephen Thurston			
Probate Judge	Pt. S $\frac{1}{2}$ SW $\frac{1}{4}$ NE $\frac{1}{4}$	6.50	1300
Andrew Woolf	" lots 1, 2, 3, 4, Bl. 4 Plat B		
	Hyde Park City Survey		75
Simpson B. Thurston Est.	" lots 1, 2, 3, 4, 5, 6, 7, 8, Bl. 3		320
C/o Ethel Clark			
Wm. Stockdale	All lot 1 Bl. 3 Plat B		220
John A. Duce	" " 2 & pt. 3 and 4		360
C/o Ivan V. Simmonds			
John A. Duce	" " 5		220
Robt. Carver	" " 6		200
Geo. Purser Sr.	" " 7		200
Fred Duce	" " 8		220
Geo. D. Reeder	" " 1 Bl. 3 Plat A		220
Geo. L. Reeder	" " 2		200
C/o Sarah H. Seamons			
Jas. Hurren	" 2 3		200
John A. Duce	" " 4		220
C/o Henry E. Hancey Sr.			
John F. Reeder	" " 1, 2 and pt. 3		320
Rosel H. Hyde	Pt. " 3, and all of 4		60
	NW $\frac{1}{4}$ of the SE $\frac{1}{4}$		
Stephen Thurston	Pt. N $\frac{1}{2}$ NW $\frac{1}{4}$ SE $\frac{1}{4}$	4.50	740
Lydia J. Daines	" " " "	2	315
J. W. D. Hurren	" NW $\frac{1}{4}$ SE $\frac{1}{4}$	16.88	3792
C/o John A. Duce			
Benj. Hymas, Preston, Ida.	" " "	5.07	1140
C/o Benj. Hymas			
John Balls	" " "	4.74	1065

<u>Name of Owner</u>	<u>Description of Parcel</u>	<u>Acreage</u>	<u>Assessed Valuation</u>
(Sec. 16 cont.)			
George D. Reeder	Lot 15	4.90	345
Stephen Thurston	" 24	15.28	765
Lars Christensen	" 2	12.83	450
Lars C. Peterson	" 11	11.41	400
Geo. F. Ashcroft Jr.	" 17	14	630
Henry S. Seamons	N $\frac{1}{2}$ Lot 3	10.11	355
Archie Woolf	S $\frac{1}{2}$ " "	10.11	355
C/o Lorenzo Peterson			
Unknown Owner	Lot 10	7	245
C/o Wm. Balls			
" "	" 9	11	385
Kohn H. Kemp	N pt. 19	8.50	300
Eli J. Bell	Lot 18, S pt. 19, & 20	42.94	1200
Margaret P. Cannon	" 8	15.27	535
C/o Wm. Balls			
Unknown Owner	" 27	9.37	705
W/o Wm. Balls			
Unknown Owner	" 28	6.38	385
Jos. Waite	" 33	8	640
Christian Larson	" 32	20	1100
Ezra E. Eames	E $\frac{1}{4}$ lot 31	6.05	245
John J. Ormand	Pt. " 31, all 34, 35, 36, 37	66.61	2995
W/o Mrs. Laura R. Merrill			
Lorin A. Merrill	Lot 41	7.10	320
A. W. Ensign	Pt. Lot 40	8.50	385
John H. Anderson	N $\frac{1}{2}$ Lot 40	8.62	390
Ezra E. Eames	Lot 39	10.74	540
Stephen Thurston	Lots 23, 29	41.62	2080
Arthur G. Eames	Lot 38	12.01	480
Eli J. Bell	" 21, 22, 30	104.98	5350
M. C. Reeder	Sec. 16 Sp. 12 N. E. 4 Lots 25 and 26	19.30	1430
" " "	Pt. N. E. $\frac{1}{4}$	79.49	3975
Geo. D. Reeder	Central Pt. N. E. $\frac{1}{4}$	14.38	935
c/o Geo. D. Reeder			
Robt. Reeder	Lot 16	22.70	1120
Geo. D. Reeder	Lot 13	4.65	325
" " "	Lot 14	4.40	310



<u>Name of Owner</u>	<u>Description of Parcel</u>	<u>Acreage</u>	<u>Assessed Valuation</u>
<u>SEC. 17, Tp. 12 N.R. 1 E</u>			
J. W. D. Hurren	NE $\frac{1}{4}$ NE $\frac{1}{4}$	40	1200
T. H. Reese	NW $\frac{1}{4}$ NE $\frac{1}{4}$ & pt. S $\frac{1}{2}$ NE $\frac{1}{4}$	76	3040
Andrew Reese	E $\frac{3}{4}$ SE $\frac{1}{4}$ NE $\frac{1}{4}$	30	800
R. O. Reese et al	Pt. W $\frac{1}{2}$ SW $\frac{1}{4}$ NE $\frac{1}{4}$	8	240
Euphemia Griffiths	N $\frac{1}{2}$ NW $\frac{1}{4}$	80	2400
R. O. Reese et al	Pt. S $\frac{1}{2}$ NW $\frac{1}{4}$	76	2280
Thos. H. Reese	" " "	4	160
Wm. G. Reese	N $\frac{1}{2}$ NE $\frac{1}{4}$ SE $\frac{1}{4}$	20	1000
Thos. Blanchard	S $\frac{1}{2}$ " "	20	600
Chas. A. Reese	Pt. N $\frac{1}{2}$ NW $\frac{1}{4}$ SE $\frac{1}{4}$	25	800
C/o C.A. Reese Homer Brown	" " " "	.67	25
C/o Margaret P. Cannon Wm. Beddingfield	Pt. S $\frac{1}{2}$ " "	3.32	200
C/o Thos. H. Reese Stephen Thurston	" " " "	16	1280
Eli J. Bell	E pt. S pt. SE $\frac{1}{4}$	22.49	1800
Louis D. Bodrero	S " E $\frac{1}{2}$ SE $\frac{1}{4}$	6	480
Lehi & Louis Bodrero	S " SE $\frac{1}{4}$ SE $\frac{1}{4}$	20	1600
Serge Bodrero	N pt. SW $\frac{1}{4}$ SE $\frac{1}{4}$	10	400
John Bodrero	Pt. SW $\frac{1}{4}$ SE $\frac{1}{4}$	22.23	890
Chas. A. Reese	NE $\frac{1}{4}$ SW $\frac{1}{4}$ & W $\frac{1}{2}$ SW $\frac{1}{4}$	120	4200
Wm. Andrews	SE $\frac{1}{4}$ SW $\frac{1}{4}$	40	1200
<u>SEC. 18, Tp. 12 N. R. 1 E</u>			
Euphemia Griffiths	NE $\frac{1}{4}$	160	4800
Moses M. Reese	N $\frac{1}{4}$ NW $\frac{1}{4}$	39	1365
Geo. Cowley	S $\frac{1}{2}$ N $\frac{1}{2}$ NW $\frac{1}{4}$	40	2000
Florence Reese Roundy	S $\frac{1}{2}$ N $\frac{1}{2}$ SE $\frac{1}{4}$	40	2400
Inez Reese Thain	Central pt. SW $\frac{1}{4}$ NW $\frac{1}{4}$ & central pt. NW $\frac{1}{4}$ SW $\frac{1}{4}$	25.65	900

<u>Name of Owner</u>	<u>Description of Parcel</u> (Sec. 18 cont.)	<u>Acreage</u>	<u>Assessed Valuation</u>
Chas. A. Reese	Pt. S $\frac{1}{2}$ SE $\frac{1}{4}$	25.65	900
C/o Chas. A. Reese	" " "	30.21	1050
John A. Woolf	" " "	13.55	540
Chas. A. Reese	" " "	7	560
C/o M. E. Rogers	" S $\frac{1}{2}$ SW $\frac{1}{4}$ SE $\frac{1}{4}$	40	1400
H. T. Rogers	" NW $\frac{1}{4}$ SW $\frac{1}{4}$	76.97	1925
Inez Reese Thain	Lot 4 & SE $\frac{1}{4}$ SW $\frac{1}{4}$	60	3600
Parley A. Reese	E $\frac{3}{4}$ SE $\frac{1}{4}$ NW $\frac{1}{4}$ & E $\frac{3}{4}$ NE $\frac{1}{4}$ SW $\frac{1}{4}$	18	1080
Florence Rees Roundy	W pt. NE $\frac{1}{4}$ SW $\frac{1}{4}$ & pt. SE $\frac{1}{4}$ NW $\frac{1}{4}$	42	1680
Jesse T. Reese	W pt. SW $\frac{1}{4}$ NW $\frac{1}{4}$ & E pt. SW $\frac{1}{4}$ NW $\frac{1}{4}$ & W pt. NW $\frac{1}{4}$ SW $\frac{1}{4}$ & E pt. NW $\frac{1}{4}$ SW $\frac{1}{4}$		
John W. Reese			
	SEC. 19 Tp. 12 N.R. 1 E		
	SW $\frac{1}{4}$ & N $\frac{1}{2}$ NW $\frac{1}{4}$		
Lola Alliston	All lot 2 Blk. 21, Logan Hay-		
	land in the SW $\frac{1}{4}$ NW $\frac{1}{4}$	10	200
Catherine Underwood	Lots 3 and 8	11	220
Alvin Crockett	" 1 Blk. 21 & W pt. Lots 2 and 3 Blk. 22	16	830
Marinus J. Palsley	N $\frac{1}{2}$ NW $\frac{1}{4}$	77.46	1395
	SEC. 31, Twp. 13 N.R. 1 E		
C/o Gottfried Beutler	E $\frac{1}{2}$ NW $\frac{1}{4}$	80	8875
John Carlisle	E pt. W $\frac{1}{2}$ NW $\frac{1}{4}$	30	2865
A. E. Parsons	Pt. NW $\frac{1}{4}$	50	4510
Andrew Munk	NE $\frac{1}{4}$ SW $\frac{1}{4}$	40	6225
Margaret Williams Mathews	Pt. S $\frac{1}{2}$ SW $\frac{1}{4}$ & pt. S $\frac{1}{2}$ NW $\frac{1}{4}$ SW $\frac{1}{4}$	76.62	10130
W. G. Reese	S pt. S $\frac{1}{2}$ SW $\frac{1}{4}$	8.37	1885
Abraham Jorgenson	S pt. NW $\frac{1}{4}$ SW $\frac{1}{4}$	5	320
Mattie Mathews	N $\frac{3}{4}$ NW $\frac{1}{4}$ SW $\frac{1}{4}$	30	2150
Andrew Munk			



<u>Name of Owner</u>	<u>Description of Parcel</u> (Sec. 31 cont.)	<u>Acreage</u>	<u>Assessed Valuation</u>
	SE $\frac{1}{4}$		
Mary Ann S. McCracken	NE $\frac{1}{4}$ NE $\frac{1}{4}$ SE $\frac{1}{4}$	2.85	340
Mary B. Farrell	Pt. NE $\frac{1}{4}$ SE $\frac{1}{4}$	25	2250
Wm. H. Noble	" " "	5	300
Ira E. Noble	" NW $\frac{1}{4}$ SE $\frac{1}{4}$	22	2200
W. H. Noble	" " "	15.27	1910
Martha A. Toombs	W $\frac{1}{2}$ W $\frac{1}{2}$ SE $\frac{1}{4}$	6.80	1290
Howard Reese	W $\frac{1}{2}$ W $\frac{1}{2}$ SE $\frac{1}{4}$	9.29	1010
W. H. Noble	Pt. S $\frac{1}{2}$ SE $\frac{1}{4}$	30.43	1605
Howard Reese	" " "	20	1200
John Mathews	" " "	2.45	170
Marie Fannesbeck	" " "	.94	100
Parley Nilson	E pt. NE $\frac{1}{4}$ SE $\frac{1}{4}$	4.94	500
Chas. McCann	" " " "	8.96	900
	SW $\frac{1}{4}$ NE $\frac{1}{4}$		
Martha A. Toombs	Pt. SW $\frac{1}{4}$ NE $\frac{1}{4}$	17.50	3125
John Carlisle	" " "	16.27	2275
	SEC. 24, Twp. 13 N. R. 1 W		
Smith-Miles Farm	S $\frac{1}{2}$ SE $\frac{1}{4}$	80	16,160
	SEC. 25, Twp. 13 N. R. 1 W		
Anna M. Thompson	NE $\frac{1}{4}$ NW $\frac{1}{4}$	40	2100
Andrew Munk	S $\frac{1}{2}$ NW $\frac{1}{4}$	78.50	3400
Abraham Jorgenson	SW $\frac{1}{4}$	157	10990
Jonathan Smith	S $\frac{1}{2}$ SE $\frac{1}{4}$	80	5850
O.L. & I. R.R.	S $\frac{1}{2}$ SE $\frac{1}{4}$	3.89	

<u>Name of Owner</u>	<u>Description of Parcel</u>	<u>Acreage</u>	<u>Assessed Valuation</u>
	SEC. 26, Twp. 13 N.R. 1 W		
Annie M. Toombs	N $\frac{1}{2}$ SE $\frac{1}{4}$	79	2830
E. A. Parsons	S $\frac{1}{2}$ SE $\frac{1}{4}$	79	2400
T			
	SEC. 35, Twp. 13 N. R. 1 W		
Abraham Jorgensen	NE $\frac{1}{4}$	159	7100
Andrew Munk	SE $\frac{1}{4}$	160	12420
	SEC. 12 Twp. 12 R. 1 W		
Lola A. Alliston	NE $\frac{1}{4}$ SE $\frac{1}{4}$	41	1620
Geo. Griffiths	Pt. NW $\frac{1}{4}$ SE $\frac{1}{4}$	n31	1950
Jesse T. Reese	" " "	9.90	660
" " "	" NE $\frac{1}{4}$ SW $\frac{1}{4}$	9.64	865
John W. Reese	" " "	9.64	625
" " "	" " "	29	355
Florence Rees Roundy	Pt. SW $\frac{1}{4}$	22	225
Marinus J. Falslev	" "	70.25	2395
Jesse T. Reese	" "	20	1100
Mary A. Cook et al	Pt. SE $\frac{1}{4}$	10	900
Marinus J. Falslev	" "	70	2240
	SEC. 13 Twp. 12 R. 1 W		
Philip Purser	S $\frac{1}{2}$ NE $\frac{1}{4}$ & NW $\frac{1}{4}$ NE $\frac{1}{4}$	120	3240
Jas. C. Maughan	NE $\frac{1}{4}$ NE $\frac{1}{4}$	40	1080
Albert Riggs	N $\frac{1}{2}$ NW $\frac{1}{4}$	77.20	1500
Louis B. Riggs	N $\frac{1}{2}$ S $\frac{1}{2}$ NW $\frac{1}{4}$	38.30	3115
Albert B. Riggs	S $\frac{1}{2}$ NW $\frac{1}{4}$	39.65	3180
John G. Ricks	S $\frac{1}{2}$ of Sec.	320	5830



34.50

<u>Name of Owner</u>	<u>Description of Parcel</u>	<u>Acreage</u>	<u>Assessed Valuation</u>
	SEC. 14 Twp. 12 N. R. 1 #		
Marinus Anderson	Pt. W $\frac{1}{2}$ NE $\frac{1}{4}$	34.50	1145
Albert Riggs	E $\frac{1}{2}$ NE $\frac{1}{4}$	37.19	1505
C/o H.W. Ballard			
W.W. Roundy	E pt. NW $\frac{1}{4}$ NE $\frac{1}{4}$	21	690
J.W. Ricks & J.G. Ricks	Central pt. NW $\frac{1}{4}$ NE $\frac{1}{4}$	38.50	1705
W. J. Peterson	W pt. NE $\frac{1}{4}$	14.30	1162
C/o F. J. Kidman			
Ann Nelson (Owner)	Central pt. S $\frac{1}{2}$ S $\frac{1}{2}$ NE $\frac{1}{4}$	6.85	70
Ann Nelson	E $\frac{1}{2}$ SE $\frac{1}{4}$	80	5000
J.G. & J.W. Ricks	E pt. W $\frac{1}{2}$ SE $\frac{1}{4}$	58	2700
James Baugh et al	W pt. W pt. NW $\frac{1}{4}$ SE $\frac{1}{4}$	7.37	420
James Baugh	S pt. S pt. SW $\frac{1}{4}$ SE $\frac{1}{4}$	6.62	375
Chas. P. Aylworth	Pt. W $\frac{1}{2}$ SW $\frac{1}{4}$	6	215

	SEC. 24, Twp. 12 N.R. 1 W.		
Augusta B. Hebaus	N $\frac{1}{2}$	312	6864
O. S. L. R.R.	"	8	

BEFORE THE BOARD OF COUNTY COMMISSIONERS:

Cache County, State of Utah.

In the matter of the organization of a drainage district to be known as the Cache County Drainage District No. 2, in Cache County, State of Utah.

Exhibit "B"

LIST OF NON-RESIDENTS.

Following is a list of non-residents who own land in the area proposed to be organized as a drainage district to be known as Cache County Drainage District No. 2, in Cache County, State of Utah, together with their places of residence, where known, and in the event that the places of residence of any non-residents are not known, an affidavit setting forth that upon diligent inquiry, the places of residence could not be ascertained:

<u>Names of Non-Residents.</u>	<u>Addresses.</u>
Ruby Wolf Ammussen	Lou Oahy, Territory of Hawaii
Florence R. Roundy	Tremonton, Utah
Wallace Cragum	1142 E 3 S Salt Lake City, Utah
Calvin Cragum	Clear Creek, or 703, 2 So. Provo, Ut.
Eunetta Grant	Provo, Utah
Rosiland Grant	Provo, Utah
Augusta B. Hebaus	262 E. 8th So. Salt Lake City, Utah
O. S. L. R. R. Co.	Salt Lake City, Utah
Jos. J. Richards	New Grand Hotel, Salt Lake City, Ut.
Amalgamated Sugar Co.	Ogden, Utah
William A. Gibson	Rupert, Idaho
William Stockdale	Franklin, Idaho
John F. Reeder	Weston, Idaho
Benjamin Hymas	Preston, Idaho
Mattie Mathews Fuel	Butte, Montana
Ogden, Logan & Idaho R. R. Co.	Ogden, Utah
William Catmull	Salt Lake City, Utah
James Baugh	Burley, Idaho
John T. Carlisle	Suite 506942 Market St. San Francisco, California
Martha C. O'Neil	Box 395 Vallejo, California



LIST OF NON-RESIDENTS (Continued)

<u>Names of Non-Residents</u>	<u>Addresses</u>
Hyrum Morse	Anaconda, Montana
James E. Morse	726 Sutter St. San Francisco, California

STATE OF UTAH  
COUNTY OF CACHE <sup>ss</sup>

I, Chas. J. Hyde, being duly sworn, hereby certify that the foregoing is correct and that in the event that the places of residence of any non-residents are not given, upon diligent inquiry such places of residence could not be ascertained.

Subscribed and sworn to before me this 8 day of August, A. D. 1921

Chas. J. Hyde  
McHarris

Notary Public

Residing at Logan, Utah

My Commission Expires Aug 25 1922

BEFORE THE BOARD OF COUNTY COMMISSIONERS,  
Cache County, State of Utah.

In the matter of the organization  
of a drainage district to be known  
as the Cache County Drainage District  
No. 2 in Cache County, State of Utah.

A F F I D A V I T

STATE OF UTAH     )  
                          ) ss.  
COUNTY OF CACHE)

Chas G Hyde and E. A. Parson, and  
A. V. Reese each being first duly sworn, upon oath do  
severally, and not one for the other, depose and say; I am a signer of  
the petition to the Honorable Board of County Commissioners for Cache  
County, State of Utah, praying for the organization of Cache County  
Drainage District No. 2, and praying for other things necessary to and  
in the organization of the said District, signed by Charles G. Hyde  
and 115 others, bearing date of August 8 1921, and filed  
with the County Clerk of Cache County, State of Utah, the 8  
day of August 1921, I am acquainted with the locality of said  
proposed district; said petition is signed by the owners of title, of  
a major portion in area of the lands within said proposed District to  
be reclaimed or benefited, or which are susceptible of drainage.

Chas G Hyde  
E. A. Parson  
A. V. Reese

Subscribed and sworn to before me this 8 day of August  
A.D., 1921.

McHarris  
Notary Public

My commission expires Aug. 25, 1922.



## BEFORE THE BOARD OF COUNTY COMMISSIONERS,

Cache County, State of Utah.

In the matter of the organization of a drainage district to be known as the Cache County Drainage District No. 2 in Cache County, State of Utah.

U N D E R T A K I N G

Whereas, Chas G Hyde and 115 others have filed with the Board of County Commissioners of Cache County, State of Utah, their petition praying for the organization of a drainage district in Cache County, State of Utah; and,

Whereas, the estimated cost of the proposed improvements in said proposed drainage district is \$25.00 per acre for approximately 8400 acres of land, and 2 per cent of this total estimated cost is \$ 4400.

Now, therefore, we, the undersigned residents of Cache County, State of Utah, in consideration of the premises, jointly and severally undertake in the sum of \$4400 and promise and undertake that the condition of this Undertaking shall be to the effect that if the said Board of County Commissioners upon or after the hearing of said petition, shall find no merit in the petition or shall find that the cost of the proposed improvement, or improvements, shall be in excess of the benefit, or benefits, to be derived therefrom, that the petitioners will pay all costs of preliminary surveys and for the publication of notice, and such other lawful expenses as may have been incurred by the Board of County Commissioners, to which amount we acknowledge ourselves jointly and severally bound to said Board of County Commissioners.

STATE OF UTAH )  
COUNTY OF CACHE ) ss.

Chas G Hyde  
E. A. Parson  
A. V. Reese

Chas G Hyde, E. A. Parson and A. V. Reese sureties, whose names are subscribed to the above Undertaking, being severally sworn, each for himself says that he is a resident and householder in the said State and County and is worth the sum in said Undertaking specified as the penalty thereof, over and above his just debts and liabilities exclusive of the property exempt from execution.

Subscribed and sworn to before me  
this 12 day of August A.D. 1921.

McHarris Notary Public  
My commission expires June 16, 1923. 0

Chas G Hyde  
E. A. Parson  
A. V. Reese

aug. 8-1921

FORM OF MINUTE ENTRY.

A committee composed of Charles G. Hyde, A. E. Parsons and A. V. Reese presented a written petition on behalf of Charles G. Hyde and 115 others, which petition purports to contain the signatures of a majority of the owners of title or evidence of title to the lands within the said proposed district, who own or control not less than one-third in area of the lands to be reclaimed or benefitted and also purports to contain the signatures of the owners of title or evidence of title of a major portion in area of the lands proposed to be reclaimed or benefitted in a Drainage District to be known as Cache County Drainage District No. 2.

On motion of Commissioner Hyer seconded by Commissioner Murray it was ordered that the petition as presented by the Committee be accepted and filed by the clerk.

Whereupon Commissioner Murray moved the adoption of following resolution:

BOND



# NOTICE

BEFORE THE BOARD OF COUNTY COMMISSIONERS, CACHE COUNTY, STATE OF UTAH.

In the Matter of the Organization of a Drainage District to be Known as the Cache County Drainage District No. 2, in Cache County, State of Utah.

## TO ALL PERSONS INTERESTED:

Notice is hereby given that the petition of Charles G. Hyde and 115 others praying for the organization of a drainage district, to be known and named as Cache County Drainage District No. 2, in Cache county, State of Utah, was presented to the Board of County Commissioners of Cache County, State of Utah, on the 8th day of August, A. D. 1921, and was filed with the County Clerk of said Cache county, in the court house building, in Cache County, State of Utah, at Logan City on the 8th day of August, A. D. 1921, and said petition is now on file in the office of the said County Clerk.

The boundaries of the land proposed to be included in said proposed drainage district are described as follows, to-wit:

Beginning at the southwest corner of Sec. 15, Tp. 12 N. R. 1 E., S. L. B. and M., and running thence north one mile, thence east one-half mile, thence north one-fourth mile, thence east one-fourth mile, thence north one-half mile, thence west one-fourth mile, thence north one-fourth mile, thence west one-fourth mile, thence north one-half mile to the south quarter corner of the northwest quarter of Sec. 3, Township 12 N., R. 1 E., S. L. B. and M., thence west one and three-fourths miles, thence south one-half mile, thence west one-fourth mile, thence north one-fourth mile, thence west one-fourth mile, thence north one and one-fourth miles, thence west one-fourth mile, thence north one-fourth mile, thence west one-fourth mile, thence north one-fourth mile, thence west one-half mile, thence north one-fourth mile, thence west one-half mile, thence north three-fourths mile, thence east one-half mile, thence north one-fourth mile, thence west one-half mile, thence south one-fourth mile, thence west one-fourth mile, thence south one-fourth mile, thence west one-fourth mile, thence south one-fourth mile, thence south one-fourth

and M.

W $\frac{1}{2}$ , SE $\frac{1}{4}$ , and SW $\frac{1}{4}$  of NE $\frac{1}{4}$ , Sec. 31.

In Tp. 13 N., R. 1 W., S. L. B. and M.

S $\frac{1}{2}$  of SE $\frac{1}{4}$ , Sec. 24.

S $\frac{1}{2}$  of NW $\frac{1}{4}$  and NE $\frac{1}{4}$  of NW $\frac{1}{4}$ , SW $\frac{1}{4}$ , S $\frac{1}{2}$  of SE $\frac{1}{4}$  of Sec. 25.

SE $\frac{1}{4}$ , Sec. 26.

E $\frac{1}{2}$ , Sec. 35.

In Tp. 12 N., R. 1 W., S. L. B. and M.

S $\frac{1}{2}$ , Sec. 12.

All of Sec. 13.

E $\frac{1}{2}$  of Sec. 14.

N $\frac{1}{2}$ , Sec. 24.

(3). The starting points, routes and termini and general description of the proposed drainage system are as follows:

Drain A.—Beginning at a point in the Bear river near the northwest corner of Sec. 31, Tp. 13 North, Range 1 East, Salt Lake Base and Meridian, extending in a general southeasterly direction and terminating near the south boundary of Sec. 31.

Drain B:—Beginning at a point in Hopkins Slough near the northwest corner of Sec. 7, Tp. 12 North, Range 1 East, Salt Lake Base and Meridian, extending in a southeasterly direction to a point near the center of Sec. 7, thence east to a point near the center of Sec. 8, thence northeasterly to a point near the southwest corner of the northwest quarter of the northeast-quarter of Sec. 8, thence east to the west line of Sec. 10, Tp. 12 North, Range 1 East of the Salt Lake Base and Meridian.

Drain C:—Beginning at a point in the Big Slough near the south quarter corner of Sec. 14, Tp. 12 North, Range 1 West of the Salt Lake Base and Meridian, extending in a northeasterly direction and terminating at a point near the north quarter corner of Sec. 18.

Drain D:—Beginning at a point in the Bear River near the west quarter corner of Sec. 34, Tp. 13 North, Range 1 West of the Salt Lake Base and Meridian, extending easterly and northeasterly through Sections 34, 35, 26 and 25 and terminating at a point near the north quarter corner of the southwest quarter of Sec. 25.

Together with the necessary interior drainage required to effect the efficient reclamation of the lands within the district boundaries.

The purpose of organizing the said drainage district is to construct drains for the reclamation and protection of lands within the proposed district.

mile, thence west one-half mile to the center of Sec. 26, Tp. 13 N. R. 1 W., S. L. B. and M., thence south one and one-half miles, thence east one-half mile, thence north one mile thence east one mile, thence south one mile, thence east one-half mile, thence south three-fourths mile, thence west one-half mile, thence south three-fourths mile, thence west one mile, thence south one-half mile, thence west one-half mile, thence south one mile to the south quarter corner of Sec. 14, Tp. 12 N. R. 1 W. S. L. B. and M., thence east one-half mile, thence south one-half mile thence east one and one-fourth miles thence north one-fourth mile, thence east one-fourth mile, thence north one-fourth mile, thence east two and one-half miles to the point of beginning.

Enclosing an area of approximately 8400 acres; and a more particular description of the lands proposed to be included within the boundaries of the proposed drainage district is as follows:

In Township 12 N, R. 1 E., S. L. B. and M.;

W  $\frac{1}{2}$  of SW  $\frac{1}{4}$ , Sec. 3

S  $\frac{1}{2}$ , Sec. 4.

SE  $\frac{1}{4}$ , SW  $\frac{1}{4}$  of SW  $\frac{1}{4}$ , Sec. 5.

E  $\frac{1}{2}$ , S  $\frac{1}{2}$  of SW  $\frac{1}{4}$ , Sec. 6.

All of Sec. 7.

All of Sec. 8.

All of Sec. 9.

W  $\frac{1}{2}$ , SW  $\frac{1}{4}$  of NE  $\frac{1}{4}$ , NW  $\frac{1}{4}$  of SE  $\frac{1}{4}$ , Sec. 10.

All of Sec. 16.

All of Sec. 17.

All of Sec. 18.

SW  $\frac{1}{4}$  of NW  $\frac{1}{4}$  and N  $\frac{1}{2}$  of NW  $\frac{1}{4}$  of Sec. 19.

In Tp. 13 N., R. 1 E., S. L. B.

The said petitioners will ask for a hearing on said petition and will request that the same be granted at the regular meeting of the said Board of County Commissioners to be held on the 8th day of September A. D. 1921, at the hour of 10 o'clock a. m. or as soon thereafter as they can be heard at the County Commissioners' room of the court house of Cache County, in Logan City, Utah, and on the hearing of said petition, all parties interested and through or upon whose land any of the proposed work may be constructed, or whose land may be damaged or benefitted thereby, may appear and contest the necessity or utility of the proposed work, or any part thereof, and contestants and petitioners may offer any competent evidence in regard thereto.

Witness my hand at Logan, in Cache County, Utah, this 8th day of August, A. D. 1921.

W. H. CHUGG,

County Clerk of Cache County, Utah

(SEAL)

Adv-9-3

#### Time for Caution

Our idea of the time to stop, look and listen, not to say count 100, is when we receive a letter from some one we never heard of before extending us a personal invitation to join with him as a stockholder in an industry which offers the greatest opportunity in the United States today --Ohio State Journal.

#### Early Irish Coin.

One of the early coins in Ireland was the eagle, made of base metal and current about 1272, but an earlier coin was the farthing, made of silver, during the reigns of King John, and now very rare and of great value.




RESOLUTION.

In the Matter of the organization  
of the Cache County Drainage District  
No. 2.

WHEREAS, Charles G. Hyde and 115 others, presented a written petition, which petition purports to contain the signatures of a majority of the owners of title or evidence of title to the lands within the said proposed district, who own or control not less than one-third in area of the lands to be reclaimed or benefitted and also purports to contain the signatures of the owners of title or evidence of title of a major portion in area of the lands proposed to be reclaimed or benefitted in a drainage district to be known as Cache County Drainage District No. 2, which petition contains a general description of the work proposed and a particular description of the proposed boundaries of such district together with a list of the land owners and the amount of land owned by each, as shown by the equalized assessment roll of Cache County, next preceeding the presentation of the petition, together with an undertaking in the sum of \$4400.00, being 2 per cent of the estimated costs of the proposed improvement in the said district and the said petition being in all matters in manner and form required by law and praying for the creation of the said district.

NOW THEREFORE in consideration of the premises by it resolved by the Board of County Commissioners of Cache County, Utah, that Thursday the 8<sup>th</sup> day of September, 1921 at 10 o'clock A. M. at the Commissioners Room in the County Court House in Logan City, Cache County, Utah, at a special meeting of the Board of County Commissioners be and the same is hereby fixed as the time and place for the hearing of the said petition or for any contest thereto on the part of any land owner within the proposed district and that the clerk of Cache County, Utah, shall give notice of the time and place of the hearing of the said petition by publication in the Logan Republican, a tri-weekly newspaper printed and published

in Logan City, Cache County, Utah for at least three weeks the last date of which publication shall be at least one week before the said date of hearing and by posting a copy of the said notice at the front door of the Court House of Cache County, State of Utah, and shall cause a copy of the said notice to be posted in at least three public places in the proposed district; that the form of the said notice shall be substantially in the following form:





The motion for the adoption of the said resolution was seconded by Commissioner A. W. Hyer whereupon a vote was called upon the motion which showed the following:

Commissioner	H. A. Theurer	Aye
"	William Murray	Aye
"	A. W. Hyer	Aye

Whereupon the motion was declared unanimously adopted.

Dated this 8 day of August, 1921.

H. A. Theurer

Chairman

Wm Murray

Commissioner

A. W. Hyer

Commissioner

AFFIDAVIT OF POSTING.

STATE OF UTAH  
COUNTY OF CACHE

I, A. E. Parsons being first duly sworn  
depose and say: That on the 8 day of August A. D. 1921  
by order of the County Clerk of Cache County, Utah, I posted  
three copies of the attached "Notice to all persons interested"  
such notices being to property owners within the proposed  
Cache County Drainage District #2 informing them of the date on which  
a hearing will be given by the Board of County Commissioners at  
Logan, Utah, as required by section 2042 of the Compiled Laws  
of Utah, 1917, as amended by Chapter 41 of the Session Laws of  
Utah for 1919.

That the places within the boundaries of the said district  
at which I posted the said notices are as follows:

One at Inter Section of Hyde Park Road and State Highway  
One at King Post Office  
One at Inter Section of West End of Bensen Cut off <sup>at</sup> Petersen  
Bridge  
One at Jno W. Rees corner opposite Benson Meeting House

that all of the said notices were prominently posted in public  
and conspicuous places where they could easily be seen and read  
within the boundaries of the said proposed drainage district.

E. A. Parsons

Subscribed and sworn to before me at Logan, Cache County, Utah,  
this 8 day of August, 1921.

M. Harris  
Notary Public  
County Clerk



In the matter of the Organization of a  
Drainage District to be known as the Cache  
County Drainage District No. 2, in Cache  
County, State of Utah.

Proof of Mailing Notice.

I, Lillian McCulloch, Deputy County Clerk, being first duly  
sworn on oath say, that I am a citizen of the United States, over  
twenty one years of age; that on the 8th day of August A. D. 1921, I  
mailed full, true and correct copies of the annexed notice, by deposit-  
ing the same in the U. S. Post-office, at Logan, Utah, postage pre-  
paid to the following named persons and addressed to wit:

Ruby Woolf Amussen  
Florence R. Roundy,  
Wallace Cragun  
Calvin Cragun

Eunetta Grant  
Rosiland Grant,  
Augusta B. Hebaus  
O. S. L. R. R. Co.  
Jos. J. Richards,

Amalgamated Sugar Co.  
William A. Gibson  
William Stockdale  
John F. Reeder  
Benjamin Hymas  
Mattie Mathews Fuel  
Ogden, Logan & Idaho R. R. Co.  
William Catmull  
James Baugh  
John T Carlisle

Martha C. O'Neil  
Hyrum Morse,  
James E. Morse,

Lou Oahy, Territory of Hawaii  
Tremonton, Utah  
1142 E. 3 S. Salt Lake City, Ut.  
Clear Creek, or 703, 2So.  
Provo, Utah.  
Provo, Utah.  
Provo, Utah  
262 E. 8th So. Salt Lake City, Ut  
Salt Lake City, Utah.  
New Grand Hotel, Salt Lake City,  
Utah.  
Ogden, Utah.  
Rupert, Idaho.  
Franklin, Idaho  
Weston, Idaho  
Preston, Idaho  
Butte, Mont.  
Ogden, Utah  
Salt Lake City, Utah.  
Burley, Idaho  
Suite 506942 Market St, San  
Francisco, Cal.  
Box 395 Vallejo, California.  
Anaconda, Montana.  
726 Sutter St. San Francisco,  
California

Lillian McCulloch

Subscribed and sworn to before me this 8th day of August A. D. 1921.

W. H. Chugg.  
Clerk

JOHN MATHEWS

KING T. O.

Cache Co., Utah

SEP 3 1921

To The Cache County Commissioners,

I hereby make protest - against - the  
proposed drainage district - to be considering  
Sep 5<sup>th</sup> 1921.

The land I'm interested in, is in  
Tp 12 + 13.

John Mathews



PROTEST AGAINST DRAINAGE DISTRICT No.2,  
CACHE COUNTY UTAH.

State of Utah                   ss.  
County of Cache

George Griffiths, being first duly sworn deposes and says, as follows;

1. That he is the agent and attorney-in-fact of Henry Griffiths and Euphamia Griffiths, and makes this protest for and on behalf of them.

2. That Henry Griffiths and Euphamia Griffiths are the owners of the following described lands, to wit;

The North one half of the North-west quarter of section 17 and the North-east quarter of section 18 in township 12 North range one East of the Salt Lake Meridian; that the said lands are included within the bounderys of a proposed drainage district known as Cache County Drainage district No.2.

3. That they hereby protest against the inclusion of said lands in the said district and against the granting of a certain petition signed by Charles G. Hyde and others, on file in the office of the county clerk; that the drainage of the said lands would be of no benefit whatever but on the contrary would do great damage for the reason that the surface soil is from a few inches to a foot in depth and that the sub-soil is of an impervious clay which cannot be tilled without an expense disproportionate to the value of the land; that the said land is of a nature which is suitable for hay and pasture and is not suitable for tillable crops; that the said lands are now irrigated but there is now an insufficient supply and if the said lands are drained it will require an increased supply of water and there is now no source from which more water can be obtained to irrigate the same.

4. That protest is hereby made against the creating of said district, by the board of County Commissioners for the reasons that no proper petition has ever been filed as required by law; that the proported petition was not signed by a majority of the owners of title or evidence of title of lands within the proposed district who own or control not less than one third in area of the lands

Page two.

to be drained nor does it contain the owners of title of a major portion in area of the lands within the proposed district; that it is not made to appear whether, the petition asking for the creating of said drainage district, is signed by a a majority of the owners of title who own or control not less than one third in area of the land proposed to be drained or that the same contains the names of the owners of title of a major portion in area of the lands which are susceptible of drainage; that it does not appear from said petition what <sup>or if any</sup> proportion/ of the lands with the proposed drainage district will be benefited or are susceptible of drainage; that no proper notice of the hearing of said petition, by the Board of County Commissioners, as provided by law, has ever been given.

George Griffiths

Subscribed and sworn to before me this 8th day of September 1921.

E. S. Chambers  
Notary Public.

Commission expires 12-19-21.

Logan, Utah.



PROTEST OF GEORGE GRIFFITHS AGAINST CREATION  
OF DRAINAGE DISTRICT NUMBER TWO, CACHE COUNTY UTAH.

George Griffiths, being first duly sworn deposes and says as follows;

1. That he is the owner of 31 acres of land situate in the North-west quarter of the South-east quarter of section 12 township 12 North, range one ~~West~~ of the S.L. Meridian; that the said land is included in a proposed drainage district known as Cache County Drainage District No. 2; that he hereby protests against the inclusion of said land in said district for the reason that the said land does not need drainage but on the contrary would be greatly damaged by drainage.
2. That he further protests against the creation ~~of~~ <sup>notice of the</sup> said district for the reason that no proper petition has been filed and no proper <sup>notice of the</sup> hearing of the petition has been given.

George Griffiths

Subscribed and sworn to before me this 8th day of September 1921.

E. S. Chambers  
Notary Public.

My commission expires Dec. 19th 1921.

BEFORE THE BOARD OF COUNTY COMMISSIONERS, CACHE COUNTY, UTAH.

In the matter of the organization  
of a drainage district, to be  
known as Cache County Drainage  
District No. 2, of Cache County, Utah.

PROTEST

The undersigned, who is the owner of 11 1/2 acres of lands within the boundaries of the proposed drainage district hereby protests against the organization of the said district, and against the inclusion of the lands of this protestant within the said district, for the following reasons:

1. That the said petition does not contain the signatures of the majority of the owners of title, or evidence of title to the lands within the proposed district, who own or control not less than one third in area of the lands to be reclaimed, or benefited, or which are susceptible of drainage.
2. That said petition does not contain the signature of owners of title or evidence of title of the major portion in area, of the lands proposed to be reclaimed or benefited, or which are susceptible of drainage.
3. That the lands of the undersigned protestant are of such nature that the drainage of the same will not be of any value or benefit to the same, either for agricultural or sanitary purposes, or conducive to the public health or welfare.
4. That the lands when drained, can only be made valuable for agricultural purposes by the application of irrigation thereupon and that there are no irrigation waters for sale, or appropriation which may be applied to the said lands.

Dated September 8th. 1921.

Mary L. Rees



BEFORE THE BOARD OF COUNTY COMMISSIONERS, CACHE COUNTY, UTAH.

In the matter of the organization  
of a drainage district, to be  
known as Cache County Drainage  
District No. 2, of Cache County, Utah.

PROTEST

The undersigned, who is the owner of <sup>(122)</sup>122 acres of lands within the boundaries of the proposed drainage district hereby protests against the organization of the said district, and against the inclusion of the lands of this protestant within the said district, for the following reasons:

1. That the said petition does not contain the signatures of the majority of the owners of title, or evidence of title to the lands within the proposed district, who own or control not less than one third in area of the lands to be reclaimed, or benefited, or which are susceptible of drainage.
2. That said petition does not contain the signature of owners of title or evidence of title of the major portion in area, of the lands proposed to be reclaimed or benefited, or which are susceptible of drainage.
3. That the lands of the undersigned protestant are of such nature that the drainage of the same will not be of any value or benefit to the same, either for agricultural or sanitary purposes, or conducive to the public health or welfare.
4. That the lands when drained, can only be made valuable for agricultural purposes by the application of irrigation thereupon and that there are no irrigation waters for sale, or appropriation which may be applied to the said lands.

Dated September 8th. 1921.

Florence R. Roundy  
by J. R. Thair

BEFORE THE BOARD OF COUNTY COMMISSIONERS,CACHE COUNTY,UTAH.

In the matter of the organization  
of a drainage district,to be  
known as Cache County Drainage  
District No.2,of Cache County,Utah.

PROTEST

The undersigned,who is the owner of 80 acres of lands within the boundaries of the proposed drainage district hereby protests against the orgainization of the said district,and against the inclusion of the lands of this protestatnt within the said district,for the following reasons:

1. That the said petition does not contain the signatures of the majority of the owners of title,or evidence of title to the lands within the proposed district,who own or control not less than one third in area of the lands to be reclaimed,or benefited, or which are susceptible of drainage.
2. That said petition does not contain the signature of owners of title or evidence of title of the major portion in area, of the lands proposed to be reclaimed or benefited,or which are susceptible of drainage.
3. That the lands of the undersigned protestatnt are of such nature that the drainage of the same will not be of any value or benefit to the same,either for agricultural or sanitary purposes,or conducive to the public health or welfare.
4. That the lands when drained,can only be made valuable for agricultural purposes by the application of irrigation thereupon and that there are no irrigation waters for sale,or appropriation which may be applied to the said lands.

Dated September 8th.1921.

Ines R. Thain



IN the matter of Drainage  
District Number 2.

PROTEST OF EZRA EAMES AND  
ARTHUR EAMES.

TO THE COUNTY COMMISSIONERS OF CACHE COUNTY UTAH:

Your petitioners and protestants respectfully protest against the inclusion of the lands described below in Drainage District Number 2, for the reasons and upon the grounds set forth below, said lands are described as follows:-

Part of section 16 township 12 North range one East of the Salt Lake Meridian, containing six and 5/100 (6.5) acres, being lands appearing on the records of Cache County, in the name of Ezra Eames, also,

Part of Section 16 township 12 North range one East of the Salt Lake Meridian containing ten and 75/100 (10.75) acres, being also in the name of Ezra Eames.

Lot 38 section 16 township 12 North range one East, all of lot 6 in block 19 Plat "D" Logan Farm Survey, situated in the Southwest quarter of Section 15, township 12 North, range one East, the last two described

tracts of land being in the name of Arthur Eames, said lands being further described as being situated in the County of Cache, State of Utah.

Your protestants and petitioners allege that said lands are on the extreme edge of the said Drainage District and could be omitted from the same without in any way interfering with the creation of the said District or the drainage of the same, and your protestants further allege that said lands are dry and now used for the cultivation of large crops, to-wit, hay, and that drainage would injure the said lands and not be of any benefit to the said lands or any part of them. That said lands require irrigation to produce crops and that if drained, said lands would require more water to produce crops than is now required. That said lands would not be benefitted in any way by the creation of said district or the drainage of said lands. That said lands are now drained sufficiently to produce good crops by certain canals that run through the said lands, which canals are very deep and carry off all surplus water from the same.

WHEREFORE, your petitioners pray that said lands above mentioned be excluded from said district and be not included in the same.

*Arthur Eames*  
\_\_\_\_\_  
*Ezra Eames*  
\_\_\_\_\_

P R O C L A M A T I O N

Made and Given Pursuant to Order of the Board of  
County Commissioners of Cache County, State of Utah, entered  
September 8th, 1921.

OFFICE OF THE BOARD OF COUNTY COMMISSIONERS  
COUNTY OF CACHE, STATE OF UTAH, A. D. September 8th, 1921.

In the Matter of the Petition  
for the organization of Cache  
County Drainage District Number 2,  
Cache County, State of Utah

ORDER OF PROCLAMATION  
RE: CACHE COUNTY DRAINAGE  
DISTRICT, NUMBER 2.

The petition having been heard in the manner required  
by law and the Board of County Commissioners having duly  
examined said petition, and having heard evidence concerning  
the same, and considered all objections to the same, it is  
ordered by the Board of County Commissioners, that the petition be,  
and the same is, hereby, granted; and the Board of County Commis-  
sioners further finds that the work proposed in said petition to  
be done will be useful for agricultural or sanitary purposes to  
the owners of land within the proposed district; and the Board  
of County Commissioners also finds that the persons who have signed  
said petition are of lawful age and are a majority of the adult  
land owners, representing a major portion (more than one-half)  
of the lands proposed to be affected by such proposed work. And  
the Board of County Commissioners further finds that the said  
Drainage District to be known as, and hereby named Cache County  
Drainage District Number 2, the lands to be included in which  
are all situated in the County of Cache, State of Utah, and the  
boundaries of which said district are hereby fixed and described as  
follows:



Beginning at the southwest corner of Section 15 Township 12 North Range 1 East of the Salt Lake Base and Meridian, and running thence north one mile, thence east one-half mile, thence north one-fourth mile, thence east one-fourth mile, thence north one-half mile, thence west one-fourth mile; thence north one-fourth mile; thence west one-fourth mile, thence north one-half mile to the south quarter corner of the northwest quarter of Section 3, Township 12 North, Range 1 East of the Salt Lake Base and Meridian, thence west one and three-fourths miles; thence south one-half mile; thence west one-fourth mile; thence north one-fourth mile; thence west one-fourth mile; thence north one and one-fourth miles; thence west one-fourth mile; thence north one-fourth mile; thence west one-fourth mile; thence north one-fourth mile; thence west one-half mile; thence north one-fourth mile; thence west one-half mile; thence north three-fourths mile; thence east one-half mile; thence north one-fourth mile; thence west one-half mile; thence south one-fourth mile; thence west one-fourth mile; thence south one-fourth mile; thence west one-half mile to the center of Section 26, Township 13 North Range 1 West of the Salt Lake Base and Meridian; thence south one and one-half miles; thence east one-half mile; thence north one mile; thence east one mile; thence south one mile; thence east one-half mile; thence south three-fourths mile; thence west one-half mile; thence south three-fourths mile; thence west one mile; thence south one-half mile; thence west one-half mile; thence south one mile to the south quarter corner of Section 14, Township 12 North Range 1 West of the Salt Lake Base and Meridian, thence east one-half mile thence south one-half mile; thence east one and one-fourth miles; thence north one-fourth mile; thence east one-fourth mile; thence north one-fourth mile; thence east two and one-half miles to the point of beginning.

enclosing an area of approximately 8400 acres; and a more particular description of the lands proposed to be included within the boundaries of the proposed drainage district is as follows:

In Township 12 North, Range 1 East, Salt Lake Base & Meridian

West half of southwest quarter section 3  
 South half Section 4  
 SE 1/4, SW 1/4 of SE 1/4 Sec. 5  
 E 1/2, S 1/2 of SW 1/4 Sec. 6  
 All of Sec. 7  
 All of Sec. 8  
 All of Sec. 9  
 W 1/2, SW 1/4 of NE 1/4, NW 1/4 of SE 1/4 Sec. 10  
 All of Sec. 16  
 All of Sec. 17  
 All of Sec. 18  
 SW 1/4 of NW 1/4 and N 1/2 of NW 1/4 of Section 19

In Township 13 North, Range 1 East Salt Lake Base & Meridian

W 1/2, SE 1/4 and the SW 1/4 of NE 1/4 Sec. 31

In Township 13 North Range 1 West Salt Lake Base & Meridian

S 1/2 of SE 1/4 Sec. 24  
 S 1/2 of NW 1/4 and NE 1/4 of NW 1/4, SW 1/4, S 1/2 of SE 1/4 Sec. 25  
 SE 1/4 Sec. 26  
 E 1/2 Section 35

In Township 12 North Range 1 West Salt Lake Base & Meridian

S 1/2 Sec. 12  
 All of Sec. 13  
 E 1/2 Sec. 14  
 N 1/2 Sec. 24

is duly established as provided by law,

And the following named persons are to be known as the  
Board of Supervisors for the terms set opposite their names:

E. A. Parson, of King, Utah, for the term of three years  
Charles G. Hyde of Hyde Park, Utah, for the term of two years  
A. V. Reese of Bensen, Utah, for the term of one year.

ATTEST:

W. H. Chugg  
County Clerk of Cache County.

H. A. Thured  
William Murray  
A. W. Hyer  
Board of County Commissioners

STATE OF UTAH.

County of Cache.

ss

CERTIFICATE

I, W. H. Chugg, Clerk of the Board of County Commissioners  
and the Clerk of Cache County, State of Utah, do hereby certify  
that the above and foregoing is a full, true and correct copy of  
the original Order of Proclamation in the matter of the Petition  
for the organization of Cache County Drainage District # 2, as the  
same appears on file and of record, in my office.

Witness my hand and seal this 9th day of September, 1921.

W. H. Chugg

County Clerk.

By

Norma Olsen

Deputy Clerk.



FORM OF MINUTE ENTRY.

Logan, Utah, September 8, 1921.

The Board of County Commissioners of Cache County, Utah, met in special session pursuant to order and notice, dated August 8th, 1921.

Present: H. A. Theurer, Chairman  
William Murray, Commissioner  
A. W. Hyer, Commissioner  
M. C. Harris, County Attorney

The petition of Charles G. Hyde and 115 other land owners within the proposed district asking for the creation of the proposed Cache County Drainage District No. 2, filed herein on the 8th day of August, 1921, came on regularly for hearing pursuant to order and notice this 8th day of September, 1921.

The Committee composed of Charles G. Hyde, A. E. Parson and A. V. Reese, representing the land owners and petitioners appeared and asked that the petition be granted. Protests against the organization of the said district were filed by Henry Griffiths, Euphemia Griffiths, Inez R. Thain, Florence R. Roundy, Mary H. Reese and George Griffiths and each of the above named persons also requested that their lands be excluded from any district that might be created and the following named persons also requested that their lands be excluded from the district, L. D. Bodrero, 26 acres in the Southeast quarter of Section 18, Township 12 North Range 1 East Salt Lake Meridian; Serge Bodrero and John Bodrero 30 acres in the same section; Ezra Eames 16 acres in Section 16, Township 12 North Range 1 East Salt Lake Meridian and Arthur Eames 11 acres in the same section. The County Commissioners thereupon listened to the arguments in favor of the protests, carefully examined the said petitions, notices and documents filed in the said matter and examined the original records in the office of the County Recorder and County Assessor of Cache County, Utah, to ascertain the kind and amounts of land owned by the land owners within the proposed district.

Whereupon Commissioner William Murray moved the adoption of the following resolution:

R E S O L U T I O N .

BEFORE THE BOARD OF COUNTY COMMISSIONERS  
OF CACHE COUNTY, STATE OF UTAH.

In the Matter of the Organization  
of the Cache County Drainage District  
Number 2.

WHEREAS, the owners of title or evidence of title within the proposed Cache County Drainage District Number 2, who own or control a major portion in area of the lands to be reclaimed or benefitted, or which are susceptible of drainage, duly filed in this office, on the 8th day of August, 1921, their petition in the manner and form prescribed by law, requesting the creation and organization of the Cache County Drainage District No.2, which petition contains the signatures of a majority of the land owners within the proposed district, and,

WHEREAS, the County Commissioners of Cache County, Utah, thereupon duly fixed the 8th day of September, 1921, for the hearing of the said petition and caused due and legal notice of the said hearing to be given, and,

WHEREAS, at such hearing the committee composed of Charles G. Hyde, A. E. Parson and A. V. Reese duly appeared on behalf of the said land owners and asked that the petition be granted. Protests against the organization of the said district were filed by Henry Griffiths, Euphemia Griffiths, Inez R. Thaim, Florence R. Roundy, Mary H. Reese and George Griffiths and each of the above named persons also requested that their lands be excluded from any district that might be created and the following named persons also requested that their lands be excluded from the district, L. D. Bodrero 26 acres in the Southeast quarter of Section 18, Township 12 North Range 1 East Salt Lake Meridian; Serge Bodrero and John Bodrero 30 acres in the same section; Ezra Eames 16 acres in Section 16, Township 12 North Range 1 East Salt Lake Meridian and Arthur Eames 11 acres in the same section. The County Commissioners thereupon listened to the arguments in favor of the protests, carefully examined the said petitions, notices and documents filed in the said matter and examined the original records in the office of the County Recorder and County



Assessor of Cache County, Utah, to ascertain the kind and amounts of land owned by the land owners within the proposed district.

NOW THEREFORE BE IT RESOLVED by the Board of County Commissioners of Cache County, Utah, as follows:

1. That the Board of County Commissioners of Cache County, Utah, hereby finds that the total number of land owners within the boundaries of the proposed drainage district hereinafter described is 202 and that the said petition contains the signatures of 109 of the said land owners; that the total number of acres of land within the said proposed district is 8069 and that the signers of the said petition are the owners of title or evidence of title of 4767.10 acres of land within the said district, and that the said petition contains the signatures of the owners of title or evidence of title <sup>of</sup> ~~are~~ the major portion in area of the lands to be reclaimed and benefitted and which are susceptible of drainage within the said district.

2. That the objections and protests by the above mentioned parties are based upon grounds untrue in fact and are wholly without just cause or reason and the same are hereby denied.

3. That no petitions for inclusion of lands was presented and that the petitioners above mentioned for exclusion of lands from the said district and each of them and all of them are not based upon facts which would justify such petitions being granted and the said petitions and each of them are hereby denied.

4. That this Board of County Commissioners further finds that the proposed drains, ditches and other works are necessary and will be useful for the drainage of the lands proposed to be drained thereby for agricultural or sanitary purposes and are conducive to the public health and welfare.

5. That the said petition of the said Charles G. Hyde and others for the creation of the district be and the same is hereby granted and that there is hereby created a drainage district, all of the lands of which are situated in Cache County, Utah, to be known as and the same is hereby named and designated as Cache County Drainage District No. 2 and the boundaries of the said district are hereby established and defined as more particularly hereinafter fully set forth and described.

6. That the following named persons be and they are hereby appointed supervisors of the said district until their successors are

duly elected and qualified:

E. A. Parson of King, Cache County, Utah, for the term of 3 years  
Charles G. Hyde, of Hyde Park, Cache County, Utah, for the term  
of two years.

A. V. Reese of Bensen, Cache County, Utah, for the term of one  
year.

7. That each of the members of the said Board of Supervisors shall, before entering upon the duties of their office, take and subscribe to the constitutional oath of office, which oath, shall be filed with the County Clerk of Cache County, State of Utah, and shall each execute an official bond to the district in the sum of \$2000.00 which sum is hereby fixed by the County Commissioners as a reasonable bond to be furnished by each supervisors, which said bond shall be in the form prescribed by law for the official bonds of County Officers.

8. That this board has not modified the proposed boundaries of the said district so as to accept from the said district any land within the boundaries of the district proposed by the said petitioners which is susceptible of drainage by the system of works applicable to the other lands in such proposed district.

9. That this Board, within ten days after the passage of this resolution, shall publish in the manner prescribed by law in the Logan Republican, a tri-weekly newspaper published in Logan, Cache County, Utah, for at least ten days, its proclamation made herein and the said County Commissioners hereby make and enter in its minutes the following proclamation:



P R O C L A M A T I O N

Made and Given Pursuant to Order of the Board of  
County Commissioners of Cache County, State of Utah, entered  
September 8th, 1921.

OFFICE OF THE BOARD OF COUNTY COMMISSIONERS

COUNTY OF CACHE, STATE OF UTAH, A. D. September 8th, 1921.

In the Matter of the Petition  
for the organization of Cache  
County Drainage District Number 2,  
Cache County, State of Utah

ORDER OF PROCLAMATION  
RE: CACHE COUNTY DRAINAGE  
DISTRICT, NUMBER 2.

The petition having been heard in the manner required  
by law and the Board of County Commissioners having duly  
examined said petition, and having heard evidence concerning  
the same, and considered all objections to the same, it is  
ordered by the Board of County Commissioners, that the petition be,  
and the same is, hereby, granted; and the Board of County Commis-  
sioners further finds that the work proposed in said petition to  
be done will be useful for agricultural or sanitary purposes to  
the owners of land within the proposed district; and the Board  
of County Commissioners also finds that the persons who have signed  
said petition are of lawful age and are a majority of the adult  
land owners, representing a **major** portion (more than one-half)  
of the lands proposed to be affected by such proposed work. And  
the Board of County Commissioners further finds that the said  
Drainage District to be known as, and hereby named Cache County  
Drainage District Number 2, the lands to be included in which  
are all situated in the County of Cache, State of Utah, and the  
boundaries of which said district are hereby fixed and described as  
follows:

Beginning at the southwest corner of Section 15 Township 12 North Range 1 East of the Salt Lake Base and Meridian, and running thence north one mile, thence east one-half mile, thence north one-fourth mile, thence east one-fourth mile, thence north one-half mile, thence west one-fourth mile; thence north one-fourth mile; thence west one-fourth mile, thence north one-half mile to the south quarter corner of the northwest quarter of Section 3, Township 12 North, Range 1 East of the Salt Lake Base and Meridian, thence west one and three-fourths miles; thence south one-half mile; thence west one-fourth mile; thence north one-fourth mile; thence west one-fourth mile; thence north one and one-fourth miles; thence west one-fourth mile; thence north one-fourth mile; thence west one-fourth mile; thence north one-fourth mile; thence west one-half mile; thence north one-fourth mile; thence west one-half mile; thence north three-fourths mile; thence east one-half mile; thence north one-fourth mile; thence west one-half mile; thence south one-fourth mile; thence west one-fourth mile; thence south one-fourth mile; thence west one-fourth mile; thence south one-fourth mile; thence west one-half mile to the center of Section 26, Township 13 North Range 1 West of the Salt Lake Base and Meridian; thence south one and one-half miles; thence east one-half mile; thence north one mile; thence east one mile; thence south one mile; thence east one-half mile; thence south three-fourths mile; thence west one-half mile; thence south three-fourths mile; thence west one mile; thence south one-half mile; thence west one-half mile; thence south one mile to the south quarter corner of Section 14, Township 12 North Range 1 West of the Salt Lake Base and Meridian, thence east one-half mile thence south one-half mile; thence east one and one-fourth miles; thence north one-fourth mile; thence east one-fourth mile; thence north one-fourth mile; thence east two and one-half miles to the point of beginning.

enclosing an area of approximately 8400 acres; and a more particular description of the lands proposed to be included within the boundaries of the proposed drainage district is as follows:

In Township 12 North, Range 1 East, Salt Lake Base & Meridian

West half of southwest quarter section 3  
South half Section 4  
SE 1/4, SW 1/4 of SW 1/4 Sec. 5  
E 1/2, S 1/2 of SW 1/4 Sec. 6  
All of Sec. 7  
All of Sec. 8  
All of Sec. 9  
W 1/2, SW 1/4 of NE 1/4, NW 1/4 of SE 1/4 Sec. 10  
All of Sec. 16  
All of Sec. 17  
All of Sec. 18  
SW 1/4 of NW 1/4 and N 1/2 of NW 1/4 of Section 19

In Township 13 North, Range 1 East Salt Lake Base & Meridian

W 1/2, SE 1/4 and the SW 1/4 of NE 1/4 Sec. 31

In Township 13 North Range 1 West Salt Lake Base & Meridian

S 1/2 of SE 1/4 Sec. 24  
S 1/2 of NW 1/4 and NE 1/4 of NW 1/4, SW 1/4, S 1/2 of SE 1/4 Sec. 25  
SE 1/4 Sec. 26  
E 1/2 Section 35

In Township 12 North Range 1 West Salt Lake Base & Meridian

S 1/2 Sec. 12  
All of Sec. 13  
E 1/2 Sec. 14  
N 1/2 Sec. 24



is duly established as provided by law,

And the following named persons are to be known as the  
Board of Supervisors for the terms set opposite their names:

E. A. Parson, of King, Utah, for the term of three years  
Charles G. Hyde of Hyde Park, Utah, for the term of two years  
A. V. Reese of Bensen, Utah, for the term of one year.

ATTEST:

W. H. Chugg  
County Clerk of Cache County.

B. C. Thence  
William Murray  
A. W. Hyer  
Board of County Commissioners

The above resolution was adopted this 8th day of September,

A. D. 1921.

W. A. Thues  
Chairman

William Murray  
Commissioner

ATTEST:

W. H. Chugg  
County Clerk

G. W. Hyer  
Commissioner



The motion was seconded by Commissioner A. W. Hyer and after due discussion the question was upon the passage of the motion. The vote taken by the Commissioners and showed the following:

Commissioner A. W. Hyer	Aye
" William Murray	Aye
" H. A. Theurer	Aye

Whereupon the motion was declared to be unanimously passed.  
Dated this 8th day of September, 1921.

ATTEST:

W. H. Chugg  
County Clerk

H. A. Theurer  
Chairman

William Murray  
Commissioner

A. W. Hyer  
Commissioner

The foregoing minutes are hereby approved as correct.

ATTEST:

W. H. Chugg  
Clerk

H. A. Theurer  
Chairman

R E S O L U T I O N

WHEREAS on the 11th day of April, 1921, a petition signed by R. E. Butler and 45 others dated April 11, 1921 was duly presented to this Board at its regular meeting held April 11, 1921, which petition was duly filed on said date and Thursday the 19th day of May, 1921, at the Commissioners Room at the County Court House fixed as the time and place for hearing said petition, and due notice thereof given as prescribed by law, and

WHEREAS, on the said 19th day of May, 1921, this Board duly met, heard the said petition and adjourned the said hearing to the 23rd day of May, 1921, at which time the commissioners found that the total acreage of land was 3879 acres and signers of the petition owned 2060 acres of said total and that the total number of signers within said district was 77 and that the petition was signed by 45 land owners in the said district, and,

WHEREAS, it is now made to appear to this Board of County Commissioners that an error was made in such finding, that a number of signers of said petition were not owners of land within the proposed district as described, but were owners of land which were in fact outside of the district as proposed by the said petition and which said names with their respective acreage were through error and misunderstanding and oversight on the part of this commission and the said petition<sup>was</sup> illegally counted in said findings, and,

WHEREAS, in truth and in fact the said petition was not signed in the manner and form as required by law.

NOW THEREFORE BE IT RESOLVED by the Board of County Commissioners of Cache County, Utah, and the said Board hereby finds as follows:

1. That the petition herein referred to as filed herein on April 11th, 1921 was not signed by a majority of the land owners within the proposed boundaries of said district and was not signed by the owners of a majority of the lands within the proposed district and that this Board of County Commissioners were without jurisdiction to make and enter its findings made on May 23rd, 1921 or its proclamation on the said day declaring the district created.

2. Be it further resolved that the said proclamation be and the



same is hereby vacated and set aside and declared null and void and the proceedings thereunder are hereby declared to be null and void and the proclamation so made and recorded in the office of the County Recorder on the 15<sup>th</sup> day of June, 1921, is vacated and set aside and declared to be of no force or effect whatsoever.

H. A. Theurer

Chairman

ATTEST:

W. H. Chugg

Clerk

Minute Entry of Resolution  
of Cache County Drainage  
District #2

Filed Nov-27th 1922

W H Chugg  
Clerk

Recorded BKG Pg 464



*To be  
filed*

In the Matter of the Cache  
County Drainage District  
Number 2.

SUPERVISORS REPORT.

TO THE HON. BOARD OF COUNTY COMMISSIONERS OF CACHE  
COUNTY UTAH.

Comes now the Board of Supervisors of the Cache County  
Drainage District Number two, and hereby makes and files with the  
Board of County Commissioners of Cache County, Utah, its findings and  
report pursuant to the provisions of section 2053 and section 2054,  
Chapter 41 Session Laws of 1919, as amended by Chapter 47 of the  
Session Laws of Utah 1921.

That immediately after the appointment, the Board of  
Supervisors of the Cache County Drainage District Number Two, employed  
as engineers of the said District, Humphreys Brothers, of Logan, Utah,  
with Hays, Sloan and Lewis, of Boise, Idaho as associates engineers, and  
that this Board of Supervisors with the engineers having examined all  
of the lands proposed to be drained or protected, and the lands over  
or upon which the work is proposed to be constructed; that the said  
engineers have made a complete survey and maps of the lands within  
the said district as well as exhaustive investigation of sub-surface  
conditions both with reference to the soil and to the ground water;  
that the said engineers have made a detailed written report to the Board  
of Supervisors of the results of their survey and investigations, and  
a copy of said report is submitted to the County Commissioners with  
this report for their reference and further information.

That from the said examination by the supervisors and  
report of the said engineers, this Board makes the following findings  
and report:-

"(a) Whether the proposed work and the proposed location  
thereof are in all respects proper and feasible; and if not,  
what is or are so".

The drainage system proposed in the petition for the  
organization of the district is feasible and proper.  
Some of the drains on account of flat slopes and quicksand and large  
discharge, necessarily should be open ditches and concrete tile may  
properly be substituted for clay tile under certain conditions.

The primary system consists of the following drains:-

DESCRIPTION OF THE BENSON-HYDE-PARK DRAINAGE.

No. 1 N.

An open ditch emptying into the Swift slough at a culvert on County road approximately 500 feet South of the S.E. Corner of Section 14, Twp. 12 North, Range 1 W. and running thence South along east line of County road to North line of right of way of O.S.L. Railway; thence Southeasterly along said north line of right of way to its intersection with east and West center line of section 24, twp. 12 N. range 1 West; thence east approximately  $\frac{3}{4}$  mile to S. $\frac{1}{4}$  corner of NW $\frac{1}{4}$  Sec. 19, Twp. 12 N. Range 1 E.

No. 1-A. N.

An open drain emptying into Drain No. 2-N near the center of the SE $\frac{1}{4}$  of section 18, twp. 12 North range one E. and running thence South  $\frac{1}{4}$  mile; thence East along South line of sec. 18 and 17 said twp. and range to South  $\frac{1}{4}$  corner of sec. 17. twp. and range aforesaid.

No. 1-B. N.

An open drain emptying into Drain No. 1-A-N near the S $\frac{1}{4}$  cor. of SE $\frac{1}{4}$  sec. 18. twp. 12 N. Range 1 East and running thence West  $\frac{1}{4}$  mile; thence South  $\frac{1}{4}$  mile to the E $\frac{1}{4}$  cor. of NW $\frac{1}{4}$  sec. 19, twp. 12 N. Range 1. E.

No. 2 -N

An open drain. Beginning in the Swift slough near Culvert on County road at a point approximately 500 feet South of the Southeast corner section 14 twp. 12 N. Range 1. W. and following the meanderings of said slough in a northeasterly direction to a point approximately  $\frac{1}{4}$  mile South of center of section 18, twp. 12 N. Range 1 E., thence East approximately  $2\frac{1}{2}$  miles to State Road.

No. 3 -N

An open drain emptying into No. 2-N at a point approximately 500 feet South of S.E. cor Sec. 14 twp. 12 N. Range 1 W. and running thence North 1 mile to N. E. cor. of sec. 14; thence East approximately 4 miles to the S.E. cor. Sec. 9, twp. 12 N., Range 1 E. at State Road.

No. 4 -N.

An open drain emptying into Drain No. 3-N at approximately the S.E. Cor. of Sec. 12 Twp. 12 N., range 1 W. and running thence North  $\frac{1}{2}$  mile to E $\frac{1}{4}$  cor. said sec. 12; thence East  $1\frac{1}{4}$  miles to the S $\frac{1}{4}$  corner NW $\frac{1}{4}$  sec. 8. twp. 12 N. Range 1 E.

No. 5 -N

An open drain beginning in Hopkins slough at Culvert on County Road near N.W. Cor. sec. 7. twp 12 N. range 1 E. and following the meanderings of said slough in a easterly direction to a point near the E $\frac{1}{4}$  cor. of the SE $\frac{1}{4}$  sec. 6., said twp and range; thence Southeasterly approximately  $\frac{5}{8}$  miles to the E $\frac{1}{4}$  cor. NW $\frac{1}{4}$  sec. 8; thence Easterly approximately 2 miles to N $\frac{1}{4}$  cor. sec. 10 said twp and range.



## No. 5 - A-N.

A tile drain emptying into Drain No. 5 -N at a point near the center of NW $\frac{1}{4}$  of NW $\frac{1}{4}$  sec. 10 twp. 13 N range 1 E. and running thence in a southeasterly direction approximately 1 mile to the S $\frac{1}{4}$  cor. sec. 10, said twp and range.

## No. 5- B-N.

A tile drain emptying into drain No. 5-N at a point near the center of NW $\frac{1}{4}$  of NW $\frac{1}{4}$  sec. 10. twp. 13 N., Range 1 E. and running thence in a northeasterly direction approximately  $\frac{3}{8}$  mile.

## No. 6- N.

An open drain emptying into Drain No. 5-N near the W $\frac{1}{4}$  cor. of SW $\frac{1}{4}$  sec. 5. twp. 13 N Range 1 E. and running thence northeasterly up the channel of slough approximately  $\frac{3}{8}$  mile to a point near the center of NE $\frac{1}{4}$  of SW $\frac{1}{4}$  said sec. 5, thence East approximately  $1\frac{5}{8}$  miles to State Road.

## No. 6-A-N.

A tile drain emptying into drain No. 6-N at a point approximately  $\frac{1}{8}$  mile South of E $\frac{1}{4}$  cor, sec. 4. twp. 13 N. Range 1 E. and running thence northeasterly  $\frac{1}{8}$  mile.

## No. 6- B-N.

A tile drain emptying into Drain No. 6-N at a point approximately  $\frac{1}{8}$  mile South of E $\frac{1}{4}$  cor. Sec. 4. twp. 13 North range 1 E. and running Southeasterly  $\frac{3}{8}$  mile.

## No. 7-N.

An open Drain emptying into Drain No. 5-N at a point approximately  $\frac{1}{8}$  mile South of N $\frac{1}{4}$  cor. of SE $\frac{1}{4}$  sec. 6. twp. 13 N., Range 1 E., thence in a northerly direction  $1\frac{3}{8}$  mile.

## No. 8 - N.

An open drain emptying into Drain No. 7-N at a point near center of SW $\frac{1}{4}$  of NE $\frac{1}{4}$  sec. 6. twp. 13 N. Range 1 E. and running northwesterly  $\frac{1}{2}$  mile to a point approximately 700 feet west of S $\frac{1}{4}$  cor. sec. 31. twp. 13 N. range 1 E., thence North  $\frac{3}{4}$  mile.

## No. 9 -N.

An open drain emptying into Drain No. 10-N at a point  $\frac{3}{8}$  mile east of the center of sec. 26. twp. 13 N, range 1 W. and running thence South  $\frac{5}{8}$  mile; thence Southerly  $\frac{7}{8}$  mile to a point approximately 1050 feet east of the S $\frac{1}{4}$  cor. of sec. 35, said twp and range.

## No. 10 -N.

An open drain emptying into slough near the center of section 26, twp. 13 North range 1 W. and running thence East  $\frac{1}{2}$  mile; thence north-easterly  $\frac{3}{4}$  mile; thence E.  $\frac{1}{2}$  mile to the N.E. Cor. of se . 25, said twp and range.

No. 11-A-B-C etc N.

Tile drains beginning in drains Nos 1-N, 1-A-N, 1-B-N, 2-N, 4-N, 5-N, 5-A-N, 5-B-N, 6-N, 6-A-N, 6-B-N, 7-N, 8-N, 9-N, and 10-N 3-N, and running as becomes necessary.

- " (b) The probable cost of the work mentioned in the petition including all incidental expenses, and the cost of the proceedings therefor".

The probable cost of the proposed work including all incidental expenses and costs of organization will be \$294,000.00

- "(c) The probable annual cost of keeping the same in repairs after the work is completed."

The probable annual cost of keeping the system in repair based on the construction of both the primary and secondary systems will be \$3,410.00.

- "(d) What lands will be injured by the proposed work, and the probable aggregate amount of all damages such lands will sustain by reason of the laying out and construction of such work; and what lands, if any, should be excluded from the district."

That no lands will be injured by the said drainage system except that there will be required a strip of land 100 feet wide taken for right of way for the open ditches. There will be no damage caused by the construction of the closed drains as they are all on land which is practically non-productive at the present time. The aggregate amount of the damages will be \$18,600.00. There should be no lands excluded from the District.

- "(e) What lands will be benefitted by the construction of the proposed work, and whether the aggregate amount of benefits will equal or exceed the cost of constructing such work, including all incidental expenses, costs of proceedings, and damages."

All of the lands in the district will be benefitted by the construction of the drainage system, except the lands taken as a right of way for the open ditches as set forth in D above. The aggregate amount of the benefits will exceed the total cost of constructing the drainage system, including all incidental expenses, costs of proceedings and damages. The aggregate amount of the benefits will be \$840,000.00.



"(f) Whether the proposed district as set out in the petition filed will embrace all the lands that may be damaged or benefitted by the proposed work; and if not, to report what additional lands will be so affected."

The district as proposed in the petition will embrace all the lands which will be benefited by the construction of the drainage system.

The Board of Supervisors having found that the benefits derived from the said drainage system will exceed the costs and expenses of the construction, maintenance, and damages, and respectfully requests that this report be accepted by the Board of County Commissioners in the manner and form prescribed by law.

Dated this 27<sup>th</sup> day of November 1922.

CACHE COUNTY DRAINAGE DISTRICT NUMBER TWO.

BY

*Chas. E. Hyde*

President and Supervisor.

*A. J. Reese*

Secretary and Supervisor.

*E. H. Hanson*

Treasurer and Supervisor.

Minutes of the meeting of the regular session of the Board of County Commissioners held this 27th day of November 1922, at 2 O'clock P.M. the following commissioners being present:

Commissioner Theurer, Commissioner Hyer, and Commissioner Murry.

The Supervisors of Cache County Drainage District Number 2, having duly presented their report in writing to the Board of County Commissioners as required by the provisions of Section 2053, and section 2054, Chapter 41 Session Laws of Utah 1919, as amended by Chapter 47 of the Session Laws of Utah 1921, and the Board having discussed the said report and duly examined and considered the same, it was moved by Commissioner Hyer and seconded by Commissioner Murray that the following resolution be adopted by the Board of County Commissioners:-

#### RESOLUTION.

WHEREAS, the Board of Supervisors of Cache County Drainage District Number 2, have heretofore presented to the Board of County Commissioners their report in writing as provided in Section 2053 and section 2054 of Chapter 41 of the Session Laws of Utah 1919, as amended by Chapter 47 of the Session Laws of Utah, 1921, a copy of which said report is hereby filed with the official files in the office of the County Clerk in the County Court House of Cache County, Utah, and the Supervisors having reported:

1. That the drainage system proposed in the petition and the organization of the District is feasible and proper.

2. That the probable cost of the work mentioned in the petition including all incidental expenses and the cost of the proceedings therefor, is the sum of \$294,000.

3. That the probable annual cost of keeping the same in repair after the same is completed will be the sum of \$2,410.00.

4. That no lands will be injured by the said drainage system, except that it will require a strip of land 100 feet wide taken for a right of way for the open drains. That the aggregate amount of the damages done by said drainage system will be the sum of \$18,600.00, and that there should be no lands excluded from the said district.

5. That all of the lands in said district will be benefitted by the construction of the drainage system, except the lands taken as a right of way for the open ditches as set forth above. That the aggregate amount of the benefits will exceed the total cost of constructing the drainage system, including all incidental expenses, cost of proceedings and damages. That the aggregate amount of the benefits will be the sum of \$840,000.

6. That the district as proposed in the petition will embrace all of the lands which will be benefitted by the construction of the drainage system. That the Board of Supervisors recommend that the report be accepted by the Board of County Commissioners, in the manner and form prescribed by law, Now therefore,



BE IT RESOLVED, that the report of the Board of Supervisors of Cache County Drainage District Number 2, be and the same is hereby accepted and ordered filed as a part of the records of said District.

BE IT FURTHER RESOLVED, that the findings of said Board of Supervisors as set forth in said report be and the same is hereby approved and ratified.

BE IT FURTHER RESOLVED, that the Board of County Commissioners hereby find that the said work proposed in said petition and the proposed location thereof are in all respects proper and feasible, and that the probable cost of said work including all incidental costs and the costs of organization will be the sum of \$294,000; that the probable cost of keeping the same in repair after the work is completed will be the sum of \$2,410.00; that the aggregate amount of damages sustained by the said lands due to the construction of said drainage system, will be the sum of \$18,600.00, and that no lands should be excluded from the said district; that the aggregate amount of the benefits derived from the construction of the said drainage system will be the sum of \$840,000; that the district as proposed in said petition will embrace all of the lands which will be benefitted by the construction of the drainage system.

Dated at Logan, Utah, this 27 day of Nov.

1922.

BOARD OF COUNTY COMMISSIONERS.

BY

H. A. Theurer  
CHAIRMAN.

John Murray  
COMMISSIONER

A. W. Ayer  
COMMISSIONER.

Roll was called upon the adoption of the above resolution, all Commissioners voting yes.

The resolution was thereupon declared adopted by Chairman Theurer.

Thereupon Commissioner Murray, moved the adoption of the following resolution:

RESOLUTION.

WHEREAS, it has been called to the attention of the Board of County Commissioners that A.V. Reese, one of the Supervisors of Cache County Drainage District Number 2, has held office for a period of one year, the same being the term of office of the said A.V. Reese, and that the term of office of the said A.V. Reese has expired, now therefore,

BE IT RESOLVED, and Ordered, that the said A.V. Reese be appointed supervisor of the Cache County Drainage District Number 2, for a period of three years, and that said A.V. Reese, be required to qualify as required by law as such officer.

The above resolution was seconded by Commissioner Hyer, all members present voting yes.

A.V. Reese, was thereupon declared appointed to the office of Supervisor of Cache County Drainage District Number 2, for a period of three years, by Chairman Theurer.

Dated this 27 day of November 1922.

BOARD OF COUNTY COMMISSIONERS.

BY

H. A. Theurer  
CHAIRMAN.

Wm Murray  
Commissioner.

A. W. Hyer  
Commissioner.



IN THE MATTER OF CACHE COUNTY DRAINAGE DISTRICT NUMBER 3.

ASSESSMENT ROLL OF BENEFITS AND DAMAGES.

TO THE BOARD OF COUNTY COMMISSIONERS  
OF CACHE COUNTY, STATE OF UTAH.

You will please take notice that at a meeting of the Board of Supervisors of said Cache County Drainage District Number 3, held at the offices of said Supervisors at Logan, Utah, on the 1st day of February 1923, and the said Supervisors after having therefore viewed each tract of land within said District, and after having considered all the damages and benefits that each particular tract of land will receive from the construction and maintenance of the said proposed drainage system, assessed each tract of land in accordance with the benefits to be received by it, after having made proper allowance for any damages to any such tract of land. A copy of the proceedings at said meeting is as follows:-

Minutes of a meeting of the Board of Supervisors of Cache County Drainage District Number 3, held at the offices of said Supervisors at Logan, Utah, on the 1st day of February 1923,

There were present Supervisors, John Lee, A.V. Reese, and E.A. Parsons.

The board of Supervisors, having heretofore viewed each tract of land within the said drainage district, now proceeded to the consideration of all of the damages and benefits that each particular tract of land will receive from the construction and maintenance of the drainage system proposed for said district, whereupon the following preamble and resolution was duly moved

seconded and carried:-

WHEREAS, the board of Supervisors have viewed each tract of land within said district, and have carefully considered all the damages and benefits that each particular tract of land will receive from the construction and maintenance of the drainage system proposed to be constructed, and have made proper allowances for damages to each such tract of land.

BE IT NOW RESOLVED, by the said Board of Supervisors that each tract of land be and hereby is assessed in accordance with the benefits to be received by it, proper allowance for damage to such land having been made in the sums hereinafter set opposite the names of the land owners whose names appear herein, with a description of the land owned by each, the number of acres of each tract, and the amount of the assessment.

Name and Address.	Description of land.	No. of Acres.	Total Assessment.
----------------------	-------------------------	------------------	-------------------



# BENSON DRAINAGE DISTRICT NO. 2.

Sec. 3, T. 12 N., R. 1 E. S.L.M.

<u>Name of Owner</u>	<u>Description of Parcel</u>	<u>Benefits per acre</u>	<u>Acreage</u>	<u>Total Benefits</u>
Rauben A. Perkes <del>Benefits assessed at the rate of \$100 per acre, tax levied at the rate of 15 mills.</del> Hyde Park Utah	Beginning at the northeast corner of Lot 3, Block 10, Plat "B" Hyde Park Farm Survey; thence south 48 rods; thence west 2 rods; thence north 17 rods; thence west 50 rods to State Road; thence north along said Road 31 rods; thence east 52 rods to beginning, containing.... Also, beginning at a point 31 rods south of a point 2 rods west of the northeast corner of Lot 3, Block 10, Plat "B" Hyde Park Farm Survey; thence west 50 rods to State Road; thence south along said Road 17 rods; thence east 50 rods; thence north 17 rods to beginning, containing.....	\$150 <sup>00</sup> \$150 <sup>00</sup>	10.28 5.3	\$1,542 <sup>00</sup> \$795 <sup>00</sup>
Charles J. Drury <del>Benefits assessed at the rate of \$100 per acre, tax levied at the rate of 15 mills.</del> Hyde Park Utah	Beginning on the east side of the State Road at the southwest corner of Lot 23, Block 3, Plat "A" Hyde Park Farm Survey; thence east 34.6 rods; thence north 19.5 rods to water ditch; thence west 34.6 rods to State Road; thence south along road 19½ rods to beginning, containing.....	\$150 <sup>00</sup>	4.21	\$631 <sup>50</sup>
John J. Lamb <del>Benefits assessed at the rate of \$100, per acre, tax levied at the rate of 15 mills.</del> Hyde Park Utah	Beginning at a point 34.6 rods east of the southwest corner of Lot 23, Block 3, Plat "A" Hyde Park Farm Survey; thence east on south line of said lot 29 rods; thence north 18 rods; thence west 29 rods; thence south 18½ rods to beginning, containing.....	\$150 <sup>00</sup>	3.30	\$495 <sup>00</sup>
Lars Christensen <del>Benefits assessed at the rate of \$100, per acre, tax levied at the rate of 15 mills.</del> Hyde Park	Lot 22, Block 3, Plat "A" Hyde Park Farm Survey, containing..... Also, the east 42 rods of Lot 21, Block 3, Plat "A" Hyde Park Farm Survey, containing.....	\$150 <sup>00</sup> \$150 <sup>00</sup>	9.34 5.25	\$1401 <sup>00</sup> \$787 <sup>50</sup>

Name of OwnerDescription of ParcelAcreageTotal Tax

Herbert Seamons

~~George Seamons~~~~Benefits assessed  
at the rate of  
\$100, per acre,  
tax levied at the  
rate of 15 mills,~~~~Hyde Park  
Utah~~

James W. Perkes

~~Benefits assessed  
at the rate of  
\$100, per acre,  
tax levied at the  
rate of 15 mills,~~~~Hyde Park Utah~~

Thomas Matkin

~~Benefits assessed at the  
rate of \$100, per acre,  
tax levied at the rate  
of 15 mills.~~~~Hyde Park Utah~~

M. C. Reeder

~~Benefits assessed  
at the rate of \$100,  
per acre, tax  
levied at the rate  
of 15 mills~~~~Hyde Park Utah~~

John E. Lee

~~Benefits assessed  
at the rate of \$100,  
per acre, tax  
levied at the rate  
of 15 mills~~~~Hyde Park  
Utah~~

Cache County

~~Benefits assessed  
at the rate of  
\$100, per acre, tax  
levied at the rate  
of 15 mills~~

Sec. 3, T.12N., R.1E. S. L. M. Con.

*Benefits  
per acre**Benefits*Beginning at a point 340 ft. south of  
the northwest corner of Lot. 22, Block  
3, Plat "A" Hyde Park Farm Survey;  
thence south 530 ft.; thence east 360  
ft.; thence northerly 540 ft. to a  
point east of beginning; thence west  
380 ft. to beginning, containing.....\$125<sup>00</sup> 4.40 \$550<sup>00</sup>Beginning at the northeast corner of  
Lot 20, Block 3, Plat "A" Hyde Park  
Farm Survey; thence west 44 rods;  
thence south 20 rods; thence east 44  
rods; thence north 20 rods to begin-  
ning, containing.....\$150<sup>00</sup> 5.50 \$825<sup>00</sup>

All of Lot 19, Block 3, Plat "A"

Hyde Park Farm Survey, containing...

\$150<sup>00</sup> 8.25 \$1237<sup>50</sup>Beginning at the northwest corner of  
Lot 18, Block 3, Plat "A" Hyde Park  
Farm Survey; thence east 65 rods;  
thence south 8½ rods to the south  
line of said section 3; thence east  
78.5 rods; thence south 5 rods; thence  
west 144 rods; thence north 15.44  
rods to beginning, containing.....\$150<sup>00</sup> 8.70 \$1305<sup>00</sup>Beginning at a point on the south  
side of a field street 1.25 chains  
south of the northwest corner of the  
southwest quarter of said section;  
thence east on the south side of said  
street 3.4 chains to west side of  
County Road; thence south along said  
County Road 10 chains; thence west 3.15  
chains; thence north 10 chains to  
beginning, containing.....\$150<sup>00</sup> 3.28 \$492<sup>00</sup>A 6 rod street running north and south  
through the west half of the south-  
west quarter of said section, contain-  
ing.....\$150<sup>00</sup> 6.00 \$900<sup>00</sup>



Name of OwnerDescription of ParcelAcresageTotal

Sec. 4, T. 12 N., R. 1 E. S.L.M.

*Benefits*  
*per acre**Benefits*

John E. Lee

~~Benefits assessed  
at the rate of \$100 per acre,  
tax levied at  
the rate of 15  
mills.~~*Hyde Park Utah*Beginning at a point 10.5 chains  
south of a point 3 chains east of  
the northwest corner of the south-  
east quarter of said section; thence  
east 5.0 chains; thence south 20  
chains; thence west 5.0 chains;  
thence north 20 chains to beginning,  
containing.....\$125<sup>00</sup> 10.0 \$1250<sup>00</sup>

Charles L. Ashcroft

~~Benefits assessed  
at the rate of  
\$100 per acre,  
tax levied at the  
rate of 15 mills~~*Hyde Park Utah*Beginning at a point 11.6 chains  
west of a point 1.25 chains south  
of the northeast corner of the  
southeast quarter of said section;  
thence south 10 chains; thence west  
10.20 chains; thence north 10 chains  
to south line of Street; thence east  
10.20 chains to beginning, contain-  
ing.....\$150<sup>00</sup> 10.20 \$1530<sup>00</sup>

Geo. S. Daines

~~Benefits assessed  
at the rate of  
\$100 per acre,  
tax levied at the  
rate of 15 mills~~*Hyde Park Utah*Beginning at the southwest corner  
of the southeast quarter, <sup>Said Sec.</sup> thence  
east 3 rods; thence north 20 rods;  
thence west 41 rods; thence south 20  
rods; thence east 38 rods to begin-  
ning, containing.....\$125<sup>00</sup> 5.12 \$640<sup>00</sup>

P. C. Chambers

~~Benefits assessed  
at the rate of  
\$100 per acre,  
tax levied at the  
rate of 15 mills.~~*Hyde Park Utah*Beginning at a point 21.6 chains  
east and 50 links south of the north-  
west corner of the south half of the  
southwest quarter of said section;  
thence south 16 chains; thence east  
5 chains; thence north 16 chains;  
thence west 5 chains to beginning,  
containing.....\$125<sup>00</sup> 8.0 \$1000<sup>00</sup>

Louisa E. Seamons

~~Benefits assessed  
at the rate of \$100  
per acre, tax  
levied at the  
rate of 15 mills.~~*Hyde Park Utah*Beginning at a point 133 rods east  
of the northwest corner of the south  
half of the southwest quarter of said  
section; thence east 21 rods; thence  
south 50 rods; thence west 21 rods;  
thence north 55 rods to beginning,  
containing.....\$125<sup>00</sup> 7.21 \$901.25

O.S.L. Railway Co.

~~Benefits assessed  
at the rate of  
\$100 per acre,  
tax levied at the  
rate of 15 mills.~~*Salt Lake City  
Utah*A strip of land 4 rods wide extend-  
ing 2 rods on either side of a centre  
line running north and south through  
the southwest quarter of said section  
4, containing.....\$150<sup>00</sup> 4.00 \$600<sup>00</sup>

<u>Name of Owner</u>	<u>Description of Parcel</u>	<u>Acreage</u>	<u>TOTAL</u>
	<u>Sec. 4, T. 12N., R. 1E. continued.</u>	<i>Benefits</i> <i>per acre</i>	<i>Benefits</i>
George Chambers <del>Benefits assessed at the rate of \$100, per acre, tax levied at the rate of 15 mills.</del> <i>Smithfield Utah</i>	Beginning at a point .37 chains south and 22 chains east of the northwest corner of the southwest quarter of said section; thence south 20 chains; thence east 5 chains; thence north 20 chains; thence west 5 chains to beginning, containing.....	<i>\$125<sup>00</sup></i> 10.0	<i>\$1250<sup>00</sup></i>
William Scrowthers <del>Benefits assessed at the rate of \$100, per acre, tax levied at the rate of 15 mills.</del> <i>Smithfield Utah</i>	Beginning at a point 3 chains west of a point .5 chains south of the northeast corner of the southwest quarter of said section; thence south 10 chains; thence west 10 chains; thence north 10 chains; thence east 10 chains to beginning, less O.S.L. Right of way, containing.....	<i>\$125<sup>00</sup></i> 9.0	<i>\$1125<sup>00</sup></i>
William Chambers <del>Benefits assessed at the rate of \$100, per acre, tax levied at the rate of 15 mills.</del> <i>Smithfield Utah</i>	Beginning at a point 5.625 chains north of the northeast corner of the south half of the southwest quarter of said section; thence west 13.6 chains; thence north 3.875 chains; thence east 13.6 chains; thence south 3.875 chains to beginning, less O.S.L. Right of Way, containing.....	<i>\$125<sup>00</sup></i> 4.37	<i>\$546<sup>25</sup></i>
Charles J. Drury <del>Benefits assessed at the rate of \$100, per acre, tax levied at the rate of 15 mills.</del> <i>Hyde Park Utah</i>	Beginning at a point .13 chains south of the northwest corner of the south half of the southwest quarter of said section; thence east 6 $\frac{1}{2}$ chains; thence south 16.53 chains; thence west 6.5 chains to west line of the southwest quarter; thence north 16.53 chains to beginning, containing.....	<i>\$50<sup>00</sup></i> 10.74	<i>\$537<sup>00</sup></i>
Mary A. Chambers <del>Benefits assessed at the rate of \$100, per acre, tax levied at the rate of 15 mills.</del> <i>Smithfield Utah</i>	Beginning at a point .13 chains south of a point 6.5 chains east of the northwest corner of the south half of the southwest quarter of said section; thence east 10 chains; thence south 16.18 chains; thence west 10 chains; thence north 16.26 chains to beginning, containing.....	<i>\$50<sup>00</sup></i> 16.22	<i>\$811<sup>00</sup></i>



Name of Owner

Description of Parcel

Acreage TOTAL TAX

Sec. 4, T. 12N., R. 1E. continued.

Alfred W. Chambers

Benefits assessed  
at the rate of  
\$100, per acre,  
tax levied at the  
rate of 15 mills

*Smithfield Utah*

Beginning at a point 16.6 chains east  
and 2.2 chains south of the northwest  
corner of south half of the southwest  
quarter of said section; thence south  
14 chains; thence east 5 chains; thence  
north 14 chains; thence west 5 chains  
to beginning, containing.....

*7.00 \$875<sup>00</sup>*

Frank Pollett

Benefits assessed  
at the rate of  
\$100, per acre,  
tax levied at the  
rate of 15 mills.

*Hyde Park Utah*

Beginning at a point 21.6 chains east  
and .5 chains south of the northwest  
corner of south half of the southwest  
quarter of said section; thence south  
16 chains; thence east 5 chains; thence  
north 16 chains; thence east 5 chains  
to beginning.....

*\$125<sup>00</sup> 8.00 \$1000<sup>00</sup>*

Samuel P. Nilson

Benefits assessed  
at the rate of  
\$100, per acre,  
tax levied at the  
rate of 15 mills

*Smithfield Utah*

Beginning at the northwest corner of  
the southwest quarter of said section;  
thence east 7 chains along street;  
thence south 20 chains; thence west 7  
chains to west line of southwest quar-  
ter of said section; thence north 20  
chains to beginning, containing.....

*\$125<sup>00</sup> 14.0 \$1750<sup>00</sup>*

Calvin Cragun

Benefits assessed  
at the rate of  
\$100, per acre, tax  
levied at the rate  
of 15 mills.

*Smithfield Utah*

Beginning at a point 37 links south  
of a point 7 chains east of the north-  
west corner of the southwest quarter  
of said section; thence south 20  
chains; thence east 4 chains; thence  
north 20 chains; thence west along  
the south line of street 4 chains to  
place of beginning, containing.....

*\$125<sup>00</sup> 8.0 \$1000<sup>00</sup>*

James A. Cragun

Benefits assessed  
at the rate of \$100,  
per acre, tax  
levied at the rate  
of 15 mills.

*Smithfield Utah*

Beginning at a point 37 links south  
of a point 14 chains east of the  
northwest corner of the southwest  
quarter of said section; thence west  
3 chains; thence south 20 chains;  
thence east 3 chains; thence north 20  
chains to beginning, containing.....

*\$125<sup>00</sup> 6.0 \$750<sup>00</sup>*

Theophilus Chambers Jr  
Wallace Cragun

Benefits assessed  
at the rate of  
\$100, per acre,  
tax levied at the  
rate of 15 mills.

*Provo Utah*

Beginning at a point 37 links south of  
a point 14 chains east of the northwest  
corner of the southwest quarter of said  
section; thence south 20 chains; thence  
east 3 chains; thence north 20 chains;  
thence west along the south line of st.  
3 chains to beginning, containing....

*\$125<sup>00</sup> 6.0 \$750<sup>00</sup>*

*Smithfield*

Name of Owner

Description of Parcel

Acreage TOTAL TAX

Sec. 4, T. 12N., R. 1E. continued.

*Benefits  
per acre*

*Benefits*

Theophilus Cham-  
bers

~~Benefits assessed  
at the rate of  
\$100, per acre,  
tax levied at the  
rate of 15  
mills.~~

*Smithfield Utah*

Beginning at a point .37 chains south  
and 17 chains east from the northwest  
corner of the southwest quarter of  
said section; thence south 20 chains;  
thence east 5 chains; thence north 20  
chains; thence west along south line  
of street 5 chains to beginning, con-  
taining.....

*\$125 @ 10.0 \$1250.00*

Also beginning at a point 16.6 chains  
east and 2.2 chains south of the north-  
west corner of south half of the south-  
west quarter of said section; thence  
north 2 chains; thence east 5 chains;  
thence south 2 chains; thence west 5  
chains to beginning, containing.....

*\$125 @ 1.00 \$125.00*

William H. Follett

~~Benefits assessed  
at the rate of  
\$100, per acre,  
tax levied at  
the rate of 15 mills.~~

*Hyde Park Utah*

Beginning at a point 53 rods west  
from the southeast corner of the south-  
west quarter of said section; thence  
north 102.5 rods; thence east 15 rods;  
to west line of O.S.L. Right of Way;  
thence southwesterly along said Right  
of Way to a point due east of beginning;  
thence west 13 rods to beginning, con-  
taining.....

*\$125 @ 9.0 \$1125.00*

*G.E. Seamon*  
~~Robert Hopkins~~

~~Benefits assessed  
at the rate of  
\$100, per acre,  
tax levied at the  
rate of 15 mills.~~

*Hyde Park Utah*

Beginning at the southeast corner of  
north half of the southwest quarter of  
said section; thence west 6.75 chains;  
thence north 5.625 chains; thence east  
6.75 chains; thence south 5.625 chains to  
beginning, containing.....

*\$125 @ 3.8 \$4750.00*

Francis C. Lee

~~Benefits assessed  
at the rate of  
\$100, per acre, tax  
levied at the rate  
of 15 mills.~~

*Hyde Park*

Beginning at a point 19 rods north of  
the southeast corner of the southeast  
quarter of said section; thence west  
80 rods; thence north 9 rods; thence  
easterly 80 rods; thence south 7 rods  
to beginning, containing.....

*\$100 @ 4.0 \$600.00*

Also beginning at a point 5 rods west  
of the northeast corner of south half  
of the southeast quarter of said sec-  
tion; thence west 59 rods; thence  
south 50 rods; thence east 18½ rods to  
slough; thence northeasterly along  
slough to beginning, containing.....

*\$125 @ 12.20 \$1525.00*



Name of Owner

Description of Parcel

Acreage TOTAL TAX

Sec. 4, T. 12 N., R. 1 E. continued

*Benefits  
per acre*

*Benefits*

Francis C. Lee

Benefits assessed  
at the rate of \$100,  
per acre, tax  
levied at the  
rate of 15 mills

*Hyde Park Utah*

Also, beginning at the northeast corner of south half of the southeast quarter of said section; thence west 5 rods to slough; thence southwesterly along slough 24.6 rods; thence east 19 rods; thence north 20 rods to beginning, containing.....

*\$150 1.5 \$225<sup>00</sup>*

Also, beginning at a point 20 rods south of the northeast corner of south half of the southeast quarter of said section; thence west 19 rods to slough; thence southwesterly on slough 35 rods; thence east 45 $\frac{1}{2}$  rods; thence north 34 rods to beginning, containing.....

*\$150 4.83 \$724.50  
\$150 7.5 \$1125<sup>00</sup>*

Also, beginning at a point 11.25 chains south of northeast corner of the southeast quarter, <sup>said Sec.</sup> thence south 8.75 chains; thence west 11.72 chains; thence north 8.97 chains; thence east 11.85 chains to beginning, containing.....

*\$150 10.4 \$1560<sup>00</sup>*

Reuben Perkes

Benefits assessed  
at the rate of  
\$100, per acre,  
tax levied at the  
rate of 15 mills.

*Hyde Park Utah*

Beginning at a point 5 rods north of the southeast corner of said section; thence west 80 rods; thence north 14 $\frac{1}{2}$  rods; <sup>thence east 80 rods, thence south 14 $\frac{1}{2}$  rods</sup> to beginning, containing.....

*\$125 27.12 \$890<sup>00</sup>*

Also, beginning at the southeast corner of the southeast quarter of said section; thence north 5 rods; thence westerly 80 rods; thence south to section line 7 rods; thence east 80 rods to beginning, containing.....

*\$150 3.0 \$450<sup>00</sup>*

Edgar Nilson)  
Milo Nilson )

Benefits assessed  
at the rate of  
\$100, per acre,  
tax levied at  
the rate of 15 mills

*Smithfield Utah*

Lorenzo Toolson

Benefits assessed  
at the rate of  
\$100, per acre,  
tax levied at the  
rate of 15 mills.

Beginning at a point 50 links south of the northwest corner of the southeast quarter of said section; thence east 3 chains; thence south 10 chains; thence west 5 chains; thence north 10 chains; thence east 2 chains to beginning, containing.....

*\$125 5.0 \$625<sup>00</sup>*

Beginning at a point 50 links south and 3 chains east of the northwest corner of the southeast quarter of said section; thence east along south line of street 5 chains; thence south 10 chains; thence west 5 chains; thence north 10 chains to beginning, containing.....

*\$125 5.0 \$625<sup>00</sup>*

Name of Owner	Description of Parcel	Acreage	TOTAL TAX
	Sec. 4, T. 12N., R. 1E, continued.		
John E. Lee Benefits assessed at the rate of \$100, per acre, tax levied at the rate of 15 mills. <i>Hyde Park Utah</i>	Beginning at a point 1.25 chains south of the northeast corner of the southeast quarter of said sec- tion; thence west 11.6 chains; thence south 10 chains; thence east 11.85 chains; thence north 10 chains to beginning, containing.....	<i>Benefits per acre</i> 11.78	<i>Benefits</i> \$1767 <sup>00</sup>
Geo. S. Daines Benefits assessed at the rate of \$100, per acre, tax levied at the rate of 15 mills. <i>Hyde Park Utah</i>	Beginning at a point 3 rods east of the southwest corner of the south- east quarter; thence east 24 rods; thence northerly 32 rods; thence west 22 rods; thence south 32 rods to begin- ning, containing.....	4.96	\$248 <sup>00</sup>
Joseph Forrester Benefits assessed at the rate of \$100, per acre, tax levied at the rate of 15 mills. <i>Smithfield Utah</i>	Beginning at the northwest corner of the southwest quarter of the southeast quarter of said section; thence east 3.08 chains; thence north 9.5 chains; thence west 3 chains to west line of southeast quarter; thence south on said line 9.5 chains to beginning, con- taining.....	2.89	\$361 <sup>25</sup> / <sub>100</sub>
Charles R. Ashcroft Benefits assessed at the rate of \$100, per acre, tax levied at the rate of 15 mills. <i>Hyde Park Utah</i>	Beginning at a point 11.6 chains west of a point 1.25 chains south of the northeast corner of the southeast quar- ter of said section; thence south 10 chains; thence west 10.2 chains; thence north 10 chains; <del>with 10 chains</del> ; thence east along south line of street 10.2 chains to beginning, containing.....	10.2	\$1275 <sup>00</sup>
Hyde Park Corp. C. of J.C. of L.D.S. Benefits assessed at the rate of \$100, per acre, tax levied at the rate of 15 mills. <i>Hyde Park Utah</i>	Beginning at a point 6.75 chains east of the southwest corner of the south- east quarter of said section; thence east 3.2 chains; thence north 2.49 chs.; thence east 10.12 chs. to forty line; thence north 5 chs. to a pt. 7.49 chs. north of southeast cor. of southwest quarter of southeast quarter of said sec.; thence southeasterly 8.2 chs. to slough; thence up said slough northeasterly .6 chains; thence west 4.62 chs.; thence north 12.5 chs.; thence west 14.92 chs.; thence south 10.55 chs.; thence west 5.0 chs.; thence north 10.55 chs.; thence West 3.08 chs.; thence south 15 chs.; thence east .75 chs.; thence north 3 chs.; thence east 5.5 chs.; thence southeasterly 8 chs. to beginning, containing.....	31.87	\$3983 <sup>75</sup>



<u>Name of Owner</u>	<u>Description of Parcel</u>	<u>Acreage</u>	<u>TOTAL</u>
	<u>Sec. 4, T. 12N., R. 1E, continued.</u>	<i>- Benefits per acre</i>	<i>Benefits</i>
Hyde Park Corp. C. of J.C. of L.D.S. <i>Hyde Park Utah</i> <del>Benefits assessed at the rate of \$100, per acre, tax levied at the rate of 15 mills.</del>	Also, beginning at a point 11.25 chains south and 11.85 chains west of the north-east corner of the southeast quarter of said section; thence south 8.97 chains; thence west 20.68 chains; thence north 9.35 chains; thence east 20.40 chains, to beg., containing.....	<i>\$125</i>	<i>\$235.25</i>
Cache County <del>Benefits assessed at the rate of \$100, per acre, tax levied at the rate of 15 mills</del>	A strip of land 3 rods wide extending east and west through the north half of the south half of said section, containing.....	<i>\$150</i>	<i>\$900.00</i>

WATERMILL  
BOND

Name of Owner

Description of Parcel

Acreage TOTAL TAX

Sec. 5, T. 12 N., R. 1 E. S. 1 M.

John P. Toolson

Benefits assessed  
at the rate of  
\$100, per acre, tax  
levied at the  
rate of 15 mills.

Beginning at a point 10 chains north  
of a point 35.6 chains east of the  
southwest corner of the north half of  
the southeast quarter of said section;  
thence north 10 chains; thence west 10  
chains; thence south 10 chains; thence  
east 10 chains to the beginning, con-  
taining.....

\$125<sup>00</sup> 10.0 \$1250<sup>00</sup>

Peter Hansen

Benefits assessed  
at the rate of  
\$100, per acre,  
tax levied at the  
rate of 15 mills.

Beginning at a point 35.6 chains east  
of the southwest corner of the north  
half of said section; thence north 10  
chains; thence west 10 chains; thence  
south 10 chains; thence east 10 chains  
to the place of beginning, containing

\$125<sup>00</sup> 10.0 \$1250<sup>00</sup>

Thomas H. Chambers

Benefits assessed  
at the rate of \$100  
per acre, tax  
levied at the  
rate of 15 mills.

Beginning at a point 16.2 chains east  
along the south line of street from  
northwest corner of the southeast  
quarter of said section; thence south  
10 chains; thence east 5 chains; thence  
north 10 chains; thence west 5 chains  
to the place of beginning, containing.

\$625<sup>00</sup>

Also, beginning at a point 15.6 chains  
east of the southwest corner of the  
north half of the southeast quarter of  
said section; thence north 10 chains;  
thence east 10 chains; thence south 10  
chains; thence west 10 chains to the  
place of beginning, containing.....

\$125<sup>00</sup> 10.0 \$1250<sup>00</sup>

Parley Chambers

Benefits assessed  
at the rate of  
\$100, per acre,  
tax levied at the  
rate of 15 mills.

Beginning at a point 21.2 chains east  
along the south line of street from  
the northwest corner of the southeast  
quarter of said section; thence south  
10 chains; thence east 5 chains; thence  
north 10 chains; thence west 5 chains  
to the place of beginning, containing

\$625<sup>00</sup>

Wm. A. Sorenson

Benefits assessed  
at the rate of  
\$100, per acre,  
tax levied at the  
rate of 15 mills.

Beginning at a point 6 chains east of  
a point .63 chains north of the north-  
west corner of the southeast quarter  
of said section; thence south 5 chains;  
thence east 10 chains; thence north 5  
chains; thence west 10 chains to begin-  
ning, containing.....

\$625<sup>00</sup>



Name of Owner

Description of Parcel

Acreeage TOTAL TAX

Sec.5,T.12N., R.1E, continued.

Wm. A. Sorenson  
Benefits assessed  
at the rate of  
\$100, per acre,  
tax levied at the  
rate of 15 mills.

*Smithfield Utah*

George Chambers  
Benefits assessed  
at the rate of  
\$100, per acre, tax  
levied at the rate  
of 15 mills.

*Smithfield Utah*

Chas. J. Drury  
Benefits assessed  
at the rate of  
\$100, per acre,  
tax levied at the  
rate of 15 mills.

*Hyde Park Utah*

Also, beginning at a point 5.6 chains east of the southwest corner of the north half of the southeast quarter of said section; thence north 15 chains; thence east 10 chains; thence south 15 chains; thence west 10 chains to the place of beginning, containing.....

\$125<sup>00</sup> 15.0 \$1875<sup>00</sup>

Beginning at the northwest corner of the southeast quarter of said section; thence east 6 chains; thence south 20 chains; thence west 5.6 chains; thence north 20 chains to beginning, containing.....

\$125<sup>00</sup> 11.20 \$1400<sup>00</sup>

Beginning at a point .13 chains south of the northeast corner of the south half of the southeast quarter of said section; thence west 2.75 chains; thence south 16.37 chains; thence east to the east line of said quarter section; thence north on said section line 16.37 chains to beginning, containing.....

\$50<sup>00</sup> 4.08 \$204<sup>00</sup>

Also, beginning at a point 2.75 chains west from the northeast corner of the south half of the southeast quarter of said section; thence west 9 chains; thence south 16.5 chains; thence east 9 chains; thence north 16.5 chains to beginning, containing.....

\$50<sup>00</sup> 14.85 \$742<sup>50</sup>

Samuel P. Nilson  
Benefits assessed  
at the rate of  
\$100, per acre, tax  
levied at the  
rate of 15 mills.

*Smithfield Utah*

Richard Richardson  
Benefits assessed  
at the rate of  
\$100, per acre,  
tax levied at the  
rate of 15 mills.

*Smithfield Utah*

Joseph J. Richardson  
Benefits assessed  
at the rate of  
\$100, per acre, tax  
levied at the rate of 15 mills.

*Salt Lake City Utah  
C/o New Grand Hotel*

Beginning at the east quarter corner of the southeast quarter of said section; thence north 20 chains; thence west 3 chains; thence southwesterly 20 chains; thence east 4 chains to beginning, containing.....

\$125<sup>00</sup> 7.0 \$875<sup>00</sup>

Beginning at the northwest corner of the south half of the southeast quarter of said section; thence east 28.5 chains; thence south 20 chains; thence west 28.5 chains; thence north 20 chains to the beginning, containing.....

\$50<sup>00</sup> 57.0 \$2850<sup>00</sup>

The southwest quarter of the southwest quarter of said section, containing..

\$50<sup>00</sup> 40.0 \$2000<sup>00</sup>

Name of Owner

Description of Parcel

Acreage TOTAL TAX

Sec. 6, T. 12 N., R. 1 E. S.L.M.

Marie Fonnesbeck

Benefits assessed

at the rate of

\$100, per acre, tax

levied at the rate

of 15 mills.

*Smithfield Utah*

Beginning at the northeast corner of said section; thence south on the east line of said section 31 rods; thence west 16.9 rods to east line of street; thence north on said east line of st. to a point west of beginning; thence east 15.8 rods to beginning, containing.....

$\$125 \times 3.16$  \$395<sup>00</sup>

Foster J. Gordon

Benefits assessed

at the rate of

\$100, per acre,

levied at the rate

of 15 mills.

*Smithfield Utah*

Beginning at a point 31 rods south of the northeast corner of said section; thence west 17.1 rods; thence south 20 rods; thence east 16.7 rods; thence north 20 rods to beginning, containing

$\$125 \times 2.11$  \$263<sup>25</sup>

Alfred W. Chambers

Benefits assessed

at the rate of

\$100, per acre,

tax levied at the

rate of 15 mills.

*Smithfield Utah*

Beginning at a point 27.45 chains north of the southeast corner of the northeast quarter of said section; thence west 17.5 rods; thence south 36.6 rods, thence east 17.5 rods to beginning, containing.....

$\$125 \times 4.0$  \$500<sup>00</sup>

James Thornley

Benefits assessed

at the rate of

\$100, per acre,

tax levied at the

rate of 15 mills,

Mary A. Chambers

*Smithfield Utah*

Beginning at the southeast corner of the northeast quarter of section 6, west 21 rods; thence north 36.6 rods; thence east 21 rods; thence south 36.6 rods to beginning, containing.....

$\$125 \times 4.80$  \$600<sup>00</sup>

Benefits assessed

at the rate of

\$100, per acre,

tax levied at the

rate of 15 mills.

*Smithfield Utah*

Beginning at a point 36.6 rods north of the southeast corner of the northeast quarter of said section; thence west 19.25 rods; thence north 36.6 rods; thence east 19.25 rods; thence south 36.6 rods to beginning, containing..

$\$125 \times 4.4$  \$550<sup>00</sup>

John Matthews

Benefits assessed

at the rate of

\$100, per acre,

tax levied at the

rate of 15 mills.

*Smithfield R.F.D. No. 1*

Beginning at a point 5 chains west and 7.5 chains south along the west line street from the northeast corner of the northeast quarter of said section; thence west 40 rods; thence north 28.8 rods to north line of said section; thence east 40 rods to west line of street; thence south on west line street 30 rods to beginning, containing.....

$\$50 \times 7.35$  \$367<sup>50</sup>

Also, beginning at a point 5 chains west and 7.5 chains south along west line of street from the northeast corner of said section; thence west 10 chains; thence south 2 chains; thence east 10 chains; thence north along west line st. 2 chains to beginning, con.

$\$100 \times 2.0$  \$200<sup>00</sup>



## Name of Owner

## Description of Parcel

## Acreage

## TOTAL

Sec. 6, T. 12N., R. 1E. continued.

Benefit  
per acre

Benefit

James A. Hind

Benefits assessed

Smithfield Utah

\$100, per acre,

tax levied at the

rate of 15 mills.

Beginning at a point 9.5 chains south  
of a point 5 chains west of the north-  
east corner of the northeast quarter; sd. sec.;  
thence west 10 chains; thence south 6  
chains; thence east 10 chains; thence  
north 6 chains to beginning, containing 6.0

\$300.00

Louis J. Smith

Benefits assessed

Smithfield Utah

\$100, per acre,

tax levied at the

rate of 15 mills.

Beginning at a point on the west line  
of street 15.5 chains south of a point  
5 chains west of the northeast corner  
of said section; thence west 10 chains;  
thence south 5.75 chains; thence east  
10 chains; thence north along west line  
of street 5.75 chains to beginning, con-  
taining 5.75

\$287.50

James A. Hind

Ruby S. Nelson

Benefits assessed

Smithfield Utah

\$100, per acre,

tax levied at the

rate of 15 mills.

Beginning at a point 15.0 chains south  
of a point 15 chains west of the north-  
east corner of the northeast quarter of  
said section; thence south 4 chains;  
thence west 10 chains; thence north 4  
chains; thence east 10 chains to begin-  
ning, containing 4.0

\$200.00

Francis Annie

Roskelley

Benefits assessed

Smithfield Utah

\$100, per acre,

tax levied at the

rate of 15 mills.

Beginning at a point 21 rods west and  
56 rods north of the southeast corner  
of the northeast quarter of said sec-  
tion; thence west 42 rods; thence  
northwesterly 26 rods; thence east 42  
rods; thence south 26 rods to begin-  
ning, containing 6.6

\$330.00

Jos. C. Jorgensen

Benefits assessed

Smithfield Utah

\$100, per acre,

tax levied at the

rate of 15 mills.

Beginning at a point 21 rods west and  
40 rods north of the southeast corner  
of the northeast quarter of said sec-  
tion; thence west 42 rods; thence  
north 16 rods; thence east 42 rods;  
thence south 16 rods to beginning, con-  
taining 4.2

\$210.00

Also, beginning at a point 21 rods  
west and 40 rods north of the south-  
east corner of the northeast quarter  
of said section; thence west 82 rods;  
thence south 42 rods to the south line  
of the northeast quarter of said sec-  
tion; thence east 82 rods; thence north  
40 rods to beginning, containing 21.01

\$1050.50

Name of Owner

Description of Parcel

Acreage

TOTAL TAX

Sec. 6, T. 12N., R. 1E. continued.

*Benefit  
per acre*

*Benefit*

Wm. G. Reese

*Smithfield Utah  
R. 7, D. No 1*

~~Benefits assessed  
at the rate of  
\$100, per acre,  
tax levied at the  
rate of 15 mills.~~

Beginning at a point 25 rods east of the northwest corner of the northeast quarter of said section; thence south 60 rods; thence west 80 rods; thence north 60 rods; thence east 55 rods to beginning, containing.....

$\$50 \approx 30.0$

$\$1500 \approx$

Also, beginning at a point 14.5 chains south of a point 25 chains west of the northeast corner of said section; thence west 10 chains; thence south 10 chains; thence east 10 chains; thence north 10 chains to beginning, containing.....

$\$50 \approx 10.0$

$\$500 \approx$

Also, beginning at a point 101 rods south of the north quarter corner of said section; thence east 18 rods; thence north 8 ft; thence east 40 rods; thence south 17.52 rods; thence west 58 rods; thence north 17.52 rods to beginning, containing.....

$\$50 \approx 6.35$

$\$317.50$

A. V. Reese

~~Benefits assessed  
at the rate of  
\$100, per acre,  
tax levied at the  
rate of 15 mills.~~

*Smithfield Utah  
R. 7, D. No 1*

Beginning at a point 20 chains south of a point 15 chains west of the northeast corner of said section; thence west 10 chains; thence south 11 chains; thence east 10 chains; thence north 11 chains to beginning, containing.....

$\$50 \approx 11.0$

$\$550 \approx$

Also, beginning at a point 16 rods east and 71.85 rods north of the southwest corner of said section; thence north 8.2 rods; thence east 144 rods to quarter section line; thence south 8.2 rods; thence west 144 rods to beginning, containing.....

*No Benefit 7 acres*

Thomas H. Reese

~~Benefits assessed  
at the rate of  
\$100, per acre, tax  
levied at the  
rate of 15 mills.~~

*Smithfield Utah  
R. 7, D. No 1*

Beginning at a point 12.5 chains south of the north quarter corner of said section; <sup>thence south 14.8 rods; thence east 7 rods;</sup> thence east 14 rods; thence south 20 rods; thence west 21 rods; thence north 34 rods to beginning, containing.....

$\$50 \approx 3.8$

$\$190 \approx$

Also, beginning at a point 16 rods east and 14.84 rods north of the southwest corner of said section; thence east 144 rods; thence south 14.84 rods; thence west 144 rods; thence north 14.84 rods to beginning, containing.....

$\$50 \approx 13.3$

$\$665 \approx$



Name of OwnerDescription of ParcelAcreage TOTALSec. 6, T. 12N., R. 1E. continued.*Benefits  
per acre**Benefits*

Thomas H. Reese  
Benefits assessed  
at the rate of  
\$100, per acre,  
tax levied at the  
rate of 15 mills

Beginning at a point 160 rods east  
and 186.52 rods north of the south-  
west corner of said section; thence  
north 15.25 rods; thence east 53.43  
rods; thence south 15.25 rods; thence  
west 53.43 rods to beginning, con-  
taining.....

\$50 5.1

\$255 00

*Smithfield Utah*  
*R.F.D. #1*  
A. J. Reese

Benefits assessed  
at the rate of \$100  
per acre, tax levied  
at the rate of 15  
mills

Beginning at a point 16 rods east  
and 14.84 rods north of the south-  
west corner of said section; thence  
north 19 rods; thence east 144 rods  
to the quarter section line; thence  
south 19 rods; thence west 144 rods  
to beginning, containing.....

\$50 17.1

\$855 00

*Smithfield Utah*  
*R.F.D. No 1*

Also beginning at a point 160 rods  
east and 171.1 rods north of the  
southwest corner of said section;  
thence north 15.43 rods; thence east  
53.43 rods; thence south 15.43 rods;  
thence west 53.43 rods to beginning,  
containing.....

\$50 5.15

\$257 50

R. O. Reese

Benefits assessed  
at the rate of  
\$100, per acre,  
tax levied at the  
rate of 15 mills.

Beginning at a point 16 rods east  
and 51.84 rods north of the southwest  
corner of said section; thence north  
20 rods; thence east 144 rods; thence  
south 38 rods; thence west 117 1/3  
rods; thence north 18 rods; thence  
west 26 2/3 rods to beginning, con-  
taining.....

\$50 31.85

\$1592 50

Also, beginning at a point 160 rods  
east and 159.1 rods north of the south-  
west corner of said section; thence  
north 11.9 rods; thence east 53.43 rods;  
thence south 11.9 rods; thence west  
53.43 rods to beginning, containing...

\$50 4.0

\$200 00

C. A. Reese

Benefits assessed  
at the rate of  
\$100, per acre,  
tax levied at the  
rate of 15 mills.

Beginning at a point 20 rods south of  
the north quarter corner of said sec-  
tion; thence east 14 rods; thence south  
35.5 rods; thence west 14 rods; thence  
north 35.5 rods to beginning, contain-  
ing.....

~~5.1~~

Name of OwnerDescription of Parcel  
Section 6, 12 1 East*Benefits  
per acre*Acerage *Total  
Benefits*

Chas. D. Reese

*Smithfield Utah  
R7D #1*

Beginning at a point 51.9 rods North of the Southeast corner of lot 3 in Section 6; thence E. 14 rods; thence North 14.1 rods; thence West 14 rods; thence South 14 rods, to the place of beginning, containing.....

*\$50.00**1.24 862.00*

Sidney M. Reese

*Smithfield Utah  
R7D #1*

Beginning at a point 30.5 rods North of the Southeast corner of lot 3, in said section, and running thence East 14 rods; thence North 21.4 rods; thence West 14 rods; thence South 21.4 rods to the place of beginning, containing.....

*\$50.00**1.87 893.20*

Ruby S. Nelson

*Smithfield Utah  
R7D #1*

Beginning at a point 19 chains South of a point 15 chains West of the North-east corner of said section, and running thence South 1 chain; thence West 10 chains; thence North 1 chain; thence East 10 chains, to the place of beginning, containing.....

*\$50.00**1.0 750.00*



## Name of Owner

## Description of Parcel

## Acreage

## TOTAL TAX

Reynold G. Reese

C. A. Reese

Benefits assessed

at the rate of

\$100 per acre,

tax levied at the

rate of 15 mills

Smithfield Utah

R7D#1

Thomas H. Reese

Benefits assessed

at the rate of

\$100 per acre,

tax levied at the

rate of 15 mills

Smithfield Utah

R7D#1

Christian W. Anderson

Benefits assessed

at the rate of

\$100 per acre, tax

levied at the

rate of 15 mills

Logan Utah

MOORE COUNTY \*\*\*

Benefits assessed

at the rate of

\$100 per acre, tax

levied at the rate

of 15 mills.

Sec. 6, T. 12 N., R. 1 E. continued.

Also, beginning at a point 84 rods south of the north quarter corner of said section; thence east 18 rods; thence south 17.2 rods; thence west 18 rods; thence north 17.2 rods to beginning, containing.....

Benefits  
per acre

1.9

Benefits

\$95.00

Beginning at a point 45.5 rods north of a point 16 rods east of the southwest corner of said section; thence east 26 2/3 rods; thence north 18 rods; thence west 26 2/3 rods; thence south 18 rods to beginning, containing.....

3.0

The southeast quarter of said section, containing.....

160.0

\$8000.00

Beginning at a point 16 rods east of the southwest corner of said section; thence north 80 rods; thence west 3 rods; thence south 80 rods; thence east 3 rods to beginning, containing.....

1.5

\$225.00

Also, a 2 rod street running north and south through the east part of the northeast quarter of said section, containing.....

2.0

\$300.00

Sec. 7, T. 12 N., R. 1 E. S. L. M.

George Cowley

Benefits assessed

at the rate of

\$100 per acre, tax

levied at the

rate of 15 mills

Smithfield Utah

R7D#1

Emil Berger

Benefits assessed

at the rate of

\$100 per acre, tax

levied at the

rate of 15 mills

Smithfield Utah

R7D#1

Philip Purser

Benefits assessed

at the rate of

\$100 per acre, tax

levied at the

rate of 15 mills

Logan Utah

Beginning at a point 15 rods east of a point 27.5 rods south of the northwest corner of lot 1 of said section; thence east 160 rods; thence south 40 rods; thence west 160 rods; thence north 40 rods to beginning, containing.....

40.0

The southwest quarter of the northeast quarter and southeast quarter of the northwest quarter of said section, less County road, containing.....

78.6

Lot 2 of said section, less road, containing.....

38.6

Name of Owner

Description of Parcel

Acreage TOTAL TAX

Sec. 7, T. 12N., R. 1E. continued.

~~Charles A. Reese~~

~~Benefits assessed  
at the rate of  
\$100, per acre, tax  
levied at the  
rate of 15 mills.~~

~~Beginning at a point 16 rods east and  
1 rod 5 1/2 ft. south of the southwest  
corner of section 6; thence east 144  
rods; thence south 21 rods 2 ft.; thence  
east 160 rods; thence south 44 rods 15  
ft.; thence west 160 rods; thence north  
41 rods 2 ft.; thence west 144 rods;  
thence north 24 rods 15 ft. to beginn-  
ing, containing.....~~

~~67.4~~

~~Also beginning at the northeast corner  
of the southeast quarter of the north-  
east quarter of said section; thence  
west 20 chains; thence south 17.02  
chains to County road; thence south  
89° 20' east 20 chains; thence north  
17.44 chains to beginning, containing~~

~~17.44~~

A. V. Reese

~~Benefits assessed  
at the rate of  
\$100, per acre,  
tax levied at the  
rate of 15 mills.~~

~~Beginning at a point 54.10 chains  
south 89° 20' east of a point 2.72  
chains north of the northwest corner  
of the southwest quarter of said sec-  
tion; thence south 1° 04' west 18.10  
chains; thence south 89° 16' east 30.07  
chains; thence north 00° 13' west 18.10  
chains; thence north 89° 16' west 29.63  
chains to beginning, containing....~~

~~\$50.00 54.03 \$2701.20~~

~~Also, beginning 0.73 chains west of a  
point 2.72 chains north of the north-  
west corner of the southwest quarter  
of said section; thence south 39.46  
chains; thence south 89° 10' east 9.4  
chains; thence north 33.9 chains; thence  
north 51° west 9 chains; thence west  
2.3 chains to beginning, containing.~~

~~\$50.00 35.0 \$1750.00~~

W. G. Reese

~~Benefits assessed  
at the rate of  
\$100, per acre,  
tax levied at the  
rate of 15 mills.~~

~~Beginning at the southeast corner of  
section 7; thence north 21.5 chains;  
thence west 18.0 chains; thence south  
21.5 chains; thence east 18 chains to  
beginning, containing.....~~

~~\$50.00 38.7 \$1735.00~~

Chas. L. Reese

~~Benefits assessed  
at the rate of  
\$100, per acre, tax  
levied at the rate  
of 15 mills.~~

~~Beginning at a point 44.10 chains east  
of a point 2.72 chains north of north-  
west cor. of southwest quarter of said  
sec.; thence south 1° 04' west 31.36 chains;  
thence south 51° east 12.67 chains; thence  
north 1° 04' east 39.37 chains; thence north  
89° 32' west 9.9 chains to beginning, con..~~

~~\$125.00, 10 acres \$1250.00  
50.00, 25 " \$1250.00~~



Name of Owner

Description of Parcel

Acreage TOTAL TAX

Sec.7.T. 12N., R. 1E. continued.

Chas. L. Reese  
Benefits assessed  
at the rate of  
\$100 per acre, tax  
levied at the  
rate of 15 mills

Also, beginning at a point 27.10 chains  
east of a point 2.72 chains north of  
the northwest corner of the southwest  
quarter of said section; thence south  
1°04' west 11.78 chains; thence east  
17 chains; thence north 1°04' east  
11.78 chains; thence west 17 chains to  
beginning, containing.....

\$500 20.0 \$1000 00

Thomas H. Reese

Benefits assessed  
at the rate of  
\$100 per acre, tax  
levied at the  
rate of 15 mills.

Beginning at the northeast corner of  
said section; thence south 22 rods 7½  
ft.; thence west 160 rods; thence north  
22 rods 7½ ft.; thence east 160 rods  
to beginning, containing.....

\$125 10 acres \$1250 00  
50 124 acres 620 00

224

Also, beginning at a point 4.6 chains  
east of a point 2.72 chains north of  
the northwest corner of the southwest  
quarter of said section; thence south  
51° east 49.89 chains; thence north 1°  
04' east 19.58 chains; thence west 17  
chains; thence north 1°04' east 11.78  
chains; thence west 22½ chains to  
beginning, containing.....

\$50 42.2 \$2110 00

C. D. Reese

Benefits assessed  
at the rate of  
\$100 per acre, tax  
levied at the  
rate of 15 mills.

Beginning at a point 9 chains south  
51° east of a point 3.3 chains east  
of a point 2.72 chains north of the  
northwest corner of the southwest  
quarter of said section; thence south  
33.9 chains; thence east 12.05 chains;  
thence north 24.18 chains; thence north  
51° west 16.5 chains to beginning,  
containing.....

\$50 35.0 \$1750 00

Charles L. Reese

Benefits assessed  
at the rate of  
\$100 per acre, tax  
levied at the  
rate of 15 mills.

Beginning at a point 22.5 chains east  
and 3.2 chains north of the southwest  
corner of the southeast quarter of  
said section; thence north 86 rods;  
thence north 89°16' west 37.2 rods;  
thence south 1° west 86 rods; thence  
east 37.2 rods to beginning, contain-  
ing.....

\$50 20.0 \$1000 00

Name of Owner

Description of Parcel

Acreage TOTAL Tax

Sec. 7.T. 12N., R. 1E. continued. *Benefits per here*

*Benefits*

~~G. A. Reese)~~  
T. H. Reese *et. al*

*Benefits assessed at the rate of \$100 per acre tax levied at the rate of 15 mills.*  
*Southfield Utah*  
*R.F.D. #1*

Beginning at a point 26 rods 4 ft. south of a point 16 rods east of the northwest corner of said section; thence east 160 rods; thence south 20 ft.; thence west 160 rods; thence north 20 ft. to beginning, containing  $\$50 \approx 1.21$

$\$6050$

Beginning at a point 25.5 chains south  $51^\circ$  east of a point 3.3 chains east of a point 2.72 chains north of the northwest corner of the southwest quarter of said section; thence south 24.18 chains; thence east 21 chains; thence north 7.8 chains; thence north  $51^\circ$  west 26.5 chains to beginning, containing.....  $\$50 \approx 33.6$

$\$1680 \approx$

Cache County

*Benefits assessed at the rate of \$100 per acre, tax levied at the rate of 15 mills.*

A 4 rod street running east and west through the south part of the northeast quarter of said section, containing.....

4.0

Also a 3 rod street running east and west through the south part of the northwest quarter of said section, containing.....

3.0

Also a 4 rod street running north and south through the west part of the northwest quarter of said section, containing.....

4.0

Also a 3 rod street running north and south through the west part of the southwest quarter of said section, containing.....

3.0

That part of Logan, Benson cut-off road running through the south half of said section, containing.....

6.6

$\$150 \approx 20.6 \text{ acres}$   $\$3090 \approx$



Name of Owner

Description of Parcel  
Section 7- 12 1. East

Acresage

Parley A. Reese

*Smithfield Utah*  
*R7D #1*

Beginning at a point  
16 rods East and 1 rod  $5\frac{1}{2}$   
feet South of the South-  
west corner of section 6, twp.  
12 North Range 1 East Salt  
Lake Base and Meridian, and  
running thence East 144 rods;  
thence South 21 rods 2 feet;  
thence East  $19-1/3$  rods;  
thence South 3 rods 13 feet;  
thence West  $163-1/3$  rods;  
thence North 24 rods 15 feet,  
to place of beginning,  
containing.....

*Benefit*  
*purchase*

*Total*  
*Benefit*

\$50.00

22.981145

ALSO, beginning at the  
South-west corner of section 6,  
twp. 12 North Range 1 East of the  
Salt Lake base and Meridian, and  
running thence East 13 rods to  
the West boundary of the County  
Road; thence South 80 rods;  
thence West 13 rods; thence North  
80 rods, to the place of  
beginning, containing.....

\$50.00

6.57325

Reynold G. Reese

*Smithfield Utah*  
*R7D #1*

Beginning at a point  $179-1/3$   
rods East and 22 rods  $7\frac{1}{2}$  feet  
South of the South-west corner  
of section 6, twp. 12 North  
range one East and running  
thence East  $35-1/6$  rods; thence  
South 44 rods 15 feet; thence  
West  $35-1/6$  rods; thence North  
44 rods 15 feet, to the place  
of beginning, containing.....

\$50.00

9.874493

Gladys Reese

*Smithfield Utah*  
*R7D #1*

Beginning at a point 214.5 rods  
East and 22 rods  $7\frac{1}{2}$  feet South  
of the South-west corner of  
section 6, twp. 12 North range 1  
East of the Salt Lake base and  
Meridian, and running thence E.  
 $35-1/6$  rods; thence South 44  
rods; 15 feet; thence West  $35-1/6$   
rods; thence North 44 rods 15  
feet to place of beginning,  
containing.....

\$50.00

9.874493

Name of OwnerDescription of ParcelAcreage*Total  
Benefits*

Suel E. Lamb

*Hyde Park  
Utah*Sec. 9, T. 12N., R. 1 E. continued. *Benefits  
per acre*

Beginning at the southwest corner of the northeast quarter of said section; thence north on the section line 36.3 rods; thence east 24.42 rods; thence south 36.24; thence west 24 rods to beginning, containing.....  $850 \div 5.50$   $\$275.00$

Also, beginning at the northwest corner of the southeast quarter of said section; thence south 1.50 chains; thence east 1.87 chains; thence south 3 chains; thence east 4.13 chains; thence north 4.50 chains to section line; thence west 6 chains; thence north on center line of said section 42 rods; thence east 12.5 rods; thence north-easterly 51  $\frac{3}{4}$  rods to the south line County Road and to a point 15 rods east of the center line of said section; thence west 15 rods to center; still west along south line of County Road 16.5 rods; thence south 103 rods to a point due west of a point 6 rods south of beginning; thence east 16.5 rods to center line of said section; thence north 6 rods to beginning, containing  $850 \div 18.0$   $\$900.00$

Henry E. Hancey

*Hyde Park  
Utah*

Beginning at the southeast corner of the northeast quarter of said section; thence south 23.6 rods; thence north  $88^{\circ}25'$  west 8.8 rods; thence south  $2^{\circ}20'$  west 4.20 chains; thence north  $88^{\circ}25'$  west 16.46 chains; thence north  $81^{\circ}25'$  east 11.40 chains; thence north  $87^{\circ}35'$  east 12.22 chains; thence north  $2^{\circ}20'$  west .53 chains; thence north  $87^{\circ}35'$  east 24.8 rods to a point on the east line of said northeast quarter 13 rods north of beginning; thence south 13 rods to beginning, containing  $21.12$

Mary A.D. Morrell  
et al*Hyde Park  
Utah*

Beginning at a point on the Co. Road  $78 \frac{2}{3}$  rods east of a point 66 rods south of northwest cor. of northeast quarter of said sec.; thence south 55 rods; thence east  $13 \frac{1}{3}$  rods; thence north 54 rods; thence west  $13 \frac{1}{3}$  rods along road to beginning, containing  $400 \div 4.54$   $\$227.00$



Name of Owner

Description of Parcel

Acreage

Sec. 9, T. 12N., R. 1 E. continued.

Wilford G. Daines

Hyde Park  
Utah

Beginning at a point 62 rods east and 66 rods south of the northwest corner of the northeast quarter of said section; thence south 53 1/3 rods; thence east 8.33 rods; thence north 53 1/3 rods; thence west along County Road 8.33 rods to beginning, containing... \$50<sup>00</sup> 3.12 \$156<sup>00</sup>  
Also, beginning at a point 68.45 rods east of the northwest corner of the northeast quarter of said section; thence southwesterly 60 rods more or less to the north line of County Road and to a point which is 66.45 rods east of the west line of said northeast quarter of said section; thence east along the north line of said County Road 13.54 rods to subdivision quarter section line; thence north 60 rods to the north line of said sec.; thence north 9.97 rods; thence west 11.54 rods to a point northeasterly from beginning; thence southwesterly 9.97 rods to beginning, containing... \$50<sup>00</sup> 5.45 \$272<sup>50</sup>

Charles B. Ashcroft

Hyde Park  
Utah

Beginning at a point 46 rods south of the northeast corner of the southwest quarter of said section; thence west 80 rods; <sup>thence south 8 rods; thence east 80 rods;</sup> thence north 8 rods to beginning, containing..... \$50<sup>00</sup> 3.70 \$185<sup>00</sup>  
Less O. S. L. Right of Way.

~~William Hyde~~

Charles G. Hyde  
Hyde Park  
Utah

Beginning at a point 54.5 rods east of a point 42 rods north of the southwest corner of the northeast quarter of said section; thence east 8.8 rods; thence north 50 rods; thence west 8.8 rods; thence south 50 rods to beginning, containing..... \$50<sup>00</sup> 2.75 \$137<sup>50</sup> ✓

Reuben Perkes

Beginning at the northeast corner of the northeast quarter of said section; thence west 80 rods; thence south 26.5 rods; thence east 80 rods; thence north 26.5 rods to beginning, containing..... \$50<sup>00</sup> 13.56 \$678<sup>00</sup>

Name of OwnerDescription of Parcel  
Section 7-12 1. EastAcreage*Benefits  
per acre**Total  
Benefits*

Sidney M. Reese

*Smithfield Utah  
R 7 D #1*

Beginning at a point  
249-2/3 rods East and  
22 rods 7 1/2 feet South of the  
Southwest corner of section  
6, twp. 12 North of range 1  
East of the Salt Lake Base  
and Meridian, and running  
thence East 35-1/6 rods;  
thence South 44 rods 15  
feet; thence West 35-1/6  
rods; thence North 44 rods  
15 feet, to the place of  
beginning, containing.....\$ 50 00

9.8714932

George W. Reese

*Smithfield Utah  
R 7 D #1*

Beginning at a point 284-5/6  
rods East and 22 rods 7 1/2 feet  
South of the Southwest corner  
of section 6, twp. 12 North  
Range 1 East of the Salt Lake  
Base and Meridian, and  
running thence east 35-1/6  
rods; thence South 44 rods  
15 feet; thence West 35-1/6  
rods; thence North 44 rods  
15 feet, to the place of  
beginning, containing.....\$ 50 00

9.8714932

Ella Cantwell

*Smithfield Utah*

Beginning at the North-east  
corner of ~~section~~ the South-east  
quarter of the northeast quarter  
of section 7, and running thence  
West 10 chains; thence South  
17.23 chains more or less to the  
North side of County Road; thence  
South 89 20' East 10 chains to  
the East line of section; thence  
North 17.44 chains to the place  
of beginning, containing.....\$ 50 00

17.338662

Sarah A. Petty

*Smithfield Utah*

Beginning at a point 10 chains  
W of the northeast corner of the  
Southeast quarter of the northeast  
quarter of section 7, and running  
thence W. 10 chains; thence South  
17.02 chains more or less to the North  
line of County Road; thence S. 89  
20' E. along the said County Road  
10 chains; thence North 17.23 chains  
to the place of beginning, containing\$ 50 00

17.238662



Name of Owner

Description of Parcel

Acreage TOTAL TAX

Henry H. Seamons  
Benefits assessed at  
*Hyde Park*  
\$100 per acre, tax  
levied at the rate  
of 15 mills.

Sec. 8, T. 12N, R. 1 E. S. L. M. *Benefits pasture* *Benefits*  
Beginning at a point 26  $\frac{2}{3}$  rods west  
of the northeast corner of said sec-  
tion; thence south 54 rods to the  
County road; thence west 43  $\frac{1}{3}$  rods  
along said road; thence north 53 rods;  
thence east 43  $\frac{1}{3}$  rods to beginning,  
containing.....*\$50* 14.5 *\$725*

George Z. Lamb  
et al  
Benefits assessed at  
*Hyde Park*  
\$100 per acre, tax  
levied at the rate  
of 15 mills.

Beginning at the northeast corner of  
said section; thence south 60 rods to  
the County road; thence west 26  $\frac{2}{3}$   
rods; thence north 60 rods; thence  
east 26  $\frac{2}{3}$  rods to beginning, con-  
taining.....*\$50* 10.0 *\$500*

John L. Morse  
Benefits assessed at  
*Hyde Park*  
\$100 per acre, tax  
levied at the rate  
of 15 mills.

Beginning at a point 48 rods north  
and 13  $\frac{1}{2}$  rods west of the southeast  
corner of the northeast quarter of  
said section; thence west 20 rods;  
thence north 48 rods to County road;  
thence east 20 rods; thence south 48  
rods to beginning, containing.....*\$50* 6.0 *\$300*  
Also beginning at a point 48 rods  
north and 43  $\frac{1}{3}$  rods west of the  
southeast corner of the northeast  
quarter of said section; thence west  
10 rods; thence north 48 rods to  
County road; thence east 10 rods;  
thence south 48 rods to beginning,  
containing.....*\$50* 3.0 *\$150*

James E. Morse  
Benefits assessed at  
*Hyde Park*  
\$100 per acre, tax  
levied at the rate  
of 15 mills.

Beginning at a point 48 rods north  
and 33  $\frac{1}{3}$  rods west of the south-  
east corner of the northeast quar-  
ter of said section; thence west 10  
rods; thence north 48 rods to the  
County road; thence east 10 rods;  
thence south 48 rods to beginning,  
containing.....*\$50* 3.0 *\$150*

Hyrum Morse  
Benefits assessed at  
*Hyde Park*  
\$100 per acre, tax  
levied at the rate  
of 15 mills.

Beginning at a point 48 rods north  
and 3  $\frac{1}{3}$  rods west of the south-  
east corner of the northeast quar-  
ter of said section; thence west 10  
rods; thence north 48 rods to the  
County Road; thence east 10 rods;  
thence south 48 rods to beginning,  
containing.....*\$50* 3.0 *\$150*

BOND

<u>Name of Owner</u>	<u>Description of Parcel</u>	<u>Acreage</u>	<u>TOTAL TAX</u>
William Balls Benefits assessed at the rate of \$100 per acre, tax levied at the rate of 15 mills. <i>Hyde Park Utah</i>	<u>Sec. 8, T. 12N, R. 1 E. continued.</u> Beginning at a point 13.6 chains east of the southwest corner of the north- east quarter of said section; thence east 12.92 chains; thence north 97 rods to County Road; thence west along said road 16 2/3 rods; thence south- westerly along said road 10.75 chains; thence south 19.6 chains to beginning, containing.....	<i>Benefits per acre</i> 27.9	<i>Benefits</i> \$1395 <sup>00</sup>
Abraham Smith Benefits assessed at the rate of \$100 per acre, tax levied at the rate of 15 mills. <i>Smithfield Utah</i>	Beginning at a point 24 rods north of the southeast corner of the northeast quarter of said section; thence west 52 1/3 rods; thence north 24 rods; thence east 52 1/3 rods; thence south 24 rods to beginning, containing.....	28.0	\$400 <sup>00</sup>
Annie M. Hancey Benefits assessed at the rate of \$100 per acre, tax levied at the rate of 15 mills. <i>Hyde Park Utah</i>	Beginning at a point 106 2/3 rods east of the southwest corner of the north- east quarter of said section; thence north 24.0 rods; thence east 53 1/3 rods; thence south 24.0 rods; thence west 53 1/3 rods to beginning, contain- ing.....	28.0	\$400 <sup>00</sup>
James W. D. Hurren Benefits assessed at the rate of \$100 per acre, tax levied at the rate of 15 mills. <i>Hyde Park Utah</i>	Beginning at a point 24 rods east of the northwest corner of the northeast quarter of said section; thence east 66 rods; thence south 59 rods to County Road; thence southwesterly along said road 43 rods; thence north 40 rods; thence west 30.5 rods; thence north 50 rods to beginning, containing.....	25.5	\$1275 <sup>00</sup>
Joseph Waite Benefits assessed at the rate of \$100 per acre, tax levied at the rate of 15 mills. <i>Hyde Park Utah</i>	Beginning at a point 66.75 rods south of the north quarter corner of said section; thence east 24 rods; thence north 16.75 rods; thence east 30.5 rods; thence south 31.2 rods to center of said County Road to a point 34.8 rods south of beginning; thence north 34.8 rods to beginning, containing less County Road.....	10.82	\$541 <sup>00</sup>

BOND



BOND

<u>Name of Owner</u>	<u>Description of Parcel</u>	<u>Acreage</u>	<u>TOTAL TAX</u>
	<u>Sec. 8, T. 12N, R. 1 E. continued.</u>	<i>Benefits per acre</i>	<i>Benefits</i>
G. F. Ashcroft <i>Benefits assessed at \$100 per acre, tax levied at the rate of 15 mills.</i> <i>Hyde Park Utah</i>	Beginning at the southeast corner of the northwest quarter of said section; thence west 19.6 chains; thence northeasterly along road to a point approximately 12.5 chains north of beginning; thence south 12.5 chains to beginning, containing.....	<i>\$50.00</i> 15.0	<i>\$750.00</i>
Hansine J. Christensen <i>Benefits assessed at \$100 per acre, tax levied at the rate of 15 mills.</i> <i>Hyde Park Utah</i>	Beginning at a point 67.5 rods west of a point 65 rods south of the northeast corner of the northwest quarter of said section; thence west 12.5 rods; thence south 80 rods; thence east 12.5 rods; thence north 80 rods to beginning, containing... Also, beginning at a point 55 rods south from the northeast corner of the northwest quarter of said section; thence west 34 rods; thence north 40 rods; thence west 62 rods; thence south 50 rods; thence east 27 rods; thence south 80 rods to County Road; thence northeasterly following north line of said road 81.2 rods to a point on the quarter section line south of beginning; thence north 45 rods to beginning, containing.....	<i>\$50.00</i> 6.25 <i>\$50.00</i> 47.0	<i>\$312.50</i> <i>\$2350.00</i>
Suel E. Lamb <i>Benefits assessed at \$100 per acre, tax levied at the rate of 15 mills.</i> <i>Hyde Park Utah</i>	Beginning at the northeast corner of the northwest quarter; thence south 55 rods; thence west 34 rods; thence north 55 rods; thence east 34 rods to beginning, containing...	<i>\$50.00</i> 11.70	<i>\$585.00</i>
Thomas H. Reese <i>Benefits assessed at \$100 per acre, tax levied at the rate of 15 mills.</i> <i>Hyde Park Utah</i>	Beginning at the northwest corner of said section; thence east 126 rods; thence south 15 rods; thence west 62 rods; thence south 50 rods; thence east 16 rods; thence south 40.36 rods; thence west 80 rods; thence north 105.36 rods to beginning, containing.....	<i>\$50.00</i> 52.0	<i>\$2600.00</i>

BOND

## Name of Owner

## Description of Parcel

## Acreage TOTAL TAX

~~Charles A. Reese~~Benefits assessed  
at the rate of  
\$100, per acre, tax  
levied at the  
rate of 15 mills.

Sec. 8, T. 12N, R. 1 E. continued.

Benefits  
per acre

Benefits

Beginning at a point 105.36 rods from  
the northwest corner of said section;  
thence east 80 rods; thence south  
39 51/80 rods; thence east 12.50 rods;  
thence south 2 rods; thence west 92.50  
rods; thence north 41 51/80 rods to  
beginning, containing.....

21.0

~~Abigail G. Hyde~~Benefits assessed  
at the rate of  
\$100, per acre, tax  
levied at the rate  
of 15 mills.Beginning at the northeast corner of  
the southeast quarter of said section;  
thence south 80 rods; thence west 64  
rods; thence north 80 rods; thence  
east 64 rods to beginning, containing

\$50 232.0

\$1600 00

~~John E. Lee~~Benefits assessed  
at the rate of  
\$100, per acre, tax  
levied at the rate  
of 15 mills.Beginning 52 rods east of the north-  
west corner of the southeast quarter;  
thence east 44 rods; thence south 80  
rods; thence west 44 rods; thence  
north 80 rods to beginning, containing

\$50 22.0

\$1100 00

~~Geo. S. Daines~~Benefits assessed  
at the rate of  
\$100, per acre, tax  
levied at the rate  
of 15 mills.Beginning at a point 48 rods north of  
the southeast corner of the northeast  
quarter of said section; thence north  
48 rods; thence west 2 rods; thence  
south 48 rods; thence east 2 rods to  
beginning, containing.....

\$50 0.60

\$30 00

~~Chresten C. Lee~~Benefits assessed  
at the rate of  
\$100, per acre, tax  
levied at the rate  
of 15 mills.The northeast quarter of the south-  
west quarter of said section, contain-  
ing.....

\$50 40.0

\$2000 00

Also the southeast quarter of the south-  
east quarter of said section, contain-  
ing.....

\$50 40.0

\$2000 00

Also the west 52 rods of the northwest  
quarter of the southeast quarter of  
said section, containing.....

\$50 26.0

\$1300 00

~~William H. Thain~~Benefits assessed  
at the rate of  
\$100, per acre, tax  
levied at the rate  
of 15 mills.The southwest quarter of the southeast  
quarter of said section, containing.

\$50 40.0

\$2000 00

~~Philip Purser\*\*\*\*\*~~Benefits assessed  
at the rate of  
\$100, per acre, tax  
levied at the rate  
of 15 mills.Beginning at the northwest corner of  
the southwest quarter of said section;  
thence east 20 chains; thence south 17  
chains; thence west 16.98 chains; thence  
south 2.78 chains; thence west 3.02 chs.  
to west line of said sec.; thence north  
20 chains to beginning, containing...

\$50 35.1

\$1755 00



Name of Owner

Description of Parcel

Acreage

TOTAL TAX

Sec.8,T. 12N, R. 1 E. continued.

*Benefits  
per here*

*Benefits*

W. G. Reese

*Smithfield  
Utah  
R.7.D #1*

Beginning at the southwest corner of said section; thence east 20 chains; thence north 23 chains; thence west 16.98 chains; thence south 2.78 chains; thence east 3.02 chains; thence south 20 chains to beginning, containing.

*\$50.00* 44.92

*\$2246.00*

John W. Rees

*Smithfield, Utah  
R.7.D #1*

The south half of the southeast quarter of the southwest quarter of said section, containing.....

*\$50.00* 20.0

*\$1000.00*

Jesse T. Rees

*Smithfield, Utah  
R.7.D #1*

The north half of the southeast quarter of the southwest quarter of said section, containing.....

*\$50.00* 20.0

*\$1000.00*

Royal E. Lee

*Hyde Park  
Utah*

Beginning at the southwest corner of the northeast quarter of said section; thence east 54.5 rods; thence north 74 rods to County Road; thence southwesterly along said County Road 60 rods to a point north of beginning; thence south 54 rods to beginning, containing.....

*\$50.00* 22.83

*\$1141.50*

Abraham Smith

*Smithfield  
Utah  
R.7.D #1*

Beginning at the northwest corner of the northeast quarter of said section; thence south 66 3/4 rods; thence east 24 rods; thence north 66 3/4 rods; thence west 24 rods to beginning, containing.....

*\$50.00* 10.0

*\$500.00*

Cache County

*Benefits assessed at the rate of \$100 per acre, tax levied at the rate of 15 mills.*

All that part of the Benson-Hyde Park Road included within said section, containing.....

*\$150.00* .1

*\$1365.00*

Name of Owner

Description of Parcel  
Section 8, 12 1 East

Acreage

Chas. D. Reese

*Smithfield Utah*  
*R 7 D # 1*

Beginning at a point  
105-29/80 rods South  
of the Northwest  
corner of section 8, twp. 12  
North Range 1 East, and  
running thence South  
41-51/80 rods; thence East  
92 1/2 rods; thence North  
2 rods; thence West 12 1/2  
rods; thence North 39-51/80  
rods; thence West 80 rods, to the  
place of beginning, containing.. 21.00 1/1050 22

*Benefit*  
*per acre*

*Total*  
*Benefit*



Name of OwnerDescription of ParcelAcres TOTAL TAXSec. 9, T. 12 N. R. 1 E, S. L. M.*Benefits  
per acre**Benefits*

Andrew Woolf

*Benefits assessed  
at the rate of  
\$100 per acre,  
tax levied at the  
rate of 15 mills.*  
**Hyde Park  
Utah**Beginning at a point 34.99 rods east  
of a point 18 rods south of the north-  
west corner of the southeast quarter  
of said section; thence east 17.04  
rods; thence south 61 rods; thence west  
17.04 rods; thence north 61 rods to  
beginning, containing.....\$50<sup>00</sup> 6.5\$325<sup>00</sup>

John W. Mathins

*Benefits assessed  
at the rate of  
\$100 per acre, tax  
levied at the rate  
of 15 mills.*  
**Hyde Park  
Utah**Beginning at a point 19.88 rods east of  
a point 18 rods south of the north-  
west corner of the southeast quarter;  
thence east 15.44 rods; thence south  
61 rods; thence west 15.44 rods; thence  
north 61 rods to beginning, containing\$50<sup>00</sup> 5.75\$287<sup>50</sup>

Heber Balls

*Benefits assessed  
at the rate of  
\$100 per acre, tax  
levied at the rate  
of 15 mills.*  
**Hyde Park  
Utah**Beginning at a point 18 rods south of  
the northwest corner of the southeast  
quarter of said section; thence east  
19.88 rods; thence south 61 rods;  
thence west 19.88 rods; thence north 61  
rods to beginning, containing.....\$50<sup>00</sup> 7.57\$378<sup>50</sup>

Joseph B. Daines

*Benefits assessed  
at the rate of  
\$100 per acre, tax  
levied at the rate  
of 15 mills.*  
**Hyde Park  
Utah**Beginning at a point 56 rods north of  
the southeast corner of the southeast  
quarter of said section; thence west 70  
rods; thence north 9 2/7 rods; thence  
east 70 rods; thence south 9 2/7 rods  
to beginning, containing.....\$50<sup>00</sup> 4.06\$203<sup>00</sup>Also, beginning at a point 65 2/7 rods  
north of the southeast corner of said  
section; thence north 13 5/7 rods;  
thence west 80 rods; thence south 13  
5/7 rods; thence east 70 rods to begin-  
ning, containing.....\$50<sup>00</sup> 6.0\$300<sup>00</sup>

James Balls

*Benefits assessed  
at the rate of  
\$100 per acre, tax  
levied at the rate  
of 15 mills.*  
**Hyde Park  
Utah**Beginning at a point 10 rods west of  
a point 40 rods north of the southeast *Cor. of SE 1/4*  
quarter of said section; thence west  
70 rods; thence north 16 rods; thence  
east 70 rods; thence south 16 rods to  
beginning, containing.....\$50<sup>00</sup> 7.0\$350<sup>00</sup>

<u>Name of Owner</u>	<u>Description of Parcel</u>	<u>Acreage</u>	<u>TOTAL TAX</u>
	<u>Sec. 9, T. 12N., R. 1E. continued.</u>	<i>Benefits per acre</i>	<i>Benefits</i>
Lars C. Petersen <i>Hyde Park Utah</i>	Beginning at the southeast corner of the southeast quarter of said section; thence west 40 rods; thence north 40 rods; thence east 40 rods; thence south 40 rods to beginning, containing	10.0	\$500 <sup>00</sup>
Chas. J. Drury <i>Hyde Park Utah</i>	Beginning at a point 40 rods east of a point 40 rods north of the southwest corner of the southeast quarter of said section; thence east 40 rods; thence north 39 rods; thence west 40 rods; thence south 39 rods to beginning, containing.....	\$50 <sup>00</sup> 9.75	\$487 <sup>50</sup>
Charles R. Ashcroft <i>Hyde Park Utah</i>	Beginning at a point 54 rods south of the northeast corner of the southwest quarter of said section; thence west 80 rods; thence south 5.5 rods; thence east 80 rods; thence north 5.5 rods to beginning, containing..... less O. S. L. Right of Way. Also, beginning at a point 59.5 rods south of the northeast corner of the southwest quarter of said section; thence west 80 rods; thence south 6 rods; thence east 80 rods; thence north 6 rods to beginning, containing.... less O. S. L. Right of Way.	\$50 <sup>00</sup> 2.53 \$50 <sup>00</sup> 3.0	\$126 <sup>50</sup> \$150 <sup>00</sup>
Sarah Hymas Bates <i>Wilford Daines Hyde Park Utah</i>	Beginning at a point on the County Road 72 rods east of a point 66 rods south of the northwest corner of the northeast quarter of said section; thence south 55 1/3 rods; thence east 6 2/3 rods; thence north 55 1/3 rods; thence west 6 2/3 rods to beginning, containing.....	\$50 <sup>00</sup> 2.29	\$114 <sup>50</sup>
George Z. Lamb <i>Hyde Park</i>	Beginning at the northwest corner of the northeast quarter of said section; thence south 60 rods to north line of County Road; thence east along said road 42.78 rods; thence north 60 rods to north line of said section still north 9.97 rods; <del>thence north 9.97 rods to north line of said section</del> thence west 3.475 rods; thence south 9.97 rods to north line of said section; thence west 39.5 rods to beginning, containing....	\$50 <sup>00</sup> 16.0	\$800 <sup>00</sup>



IN THE DISTRICT COURT OF THE FIRST JUDICIAL DISTRICT OF THE STATE OF  
UTAH, IN AND FOR THE COUNTY OF CACHE.

In the Matter of the Cache  
County Drainage District  
Number 2.

STATE OF UTAH, )  
 ) ss.  
County of Cache. )

Lillian McCulloch of Logan City, in the County of Cache, being duly sworn, says: That she is a citizen of the United States over the age of 21 years, and that she is not interested in nor a party to the Cache County Drainage District Number 2, that on said 8th. day of February A.D. 1923, she deposited in the United States Post Office, at Logan City, copies of said annexed notice, postage thereon prepaid, one addressed to each of the following named persons at his respective place of residence as set forth opposite his name, to-wit:

Reuben A. Perkes,	Hyde Park, Utah.	Francis C. Lee,	Hyde Park, Utah.
Charles J. Drury,	Hyde Park, Utah.	Reuben Perkes,	Hyde Park, Utah.
John J. Damb	Hyde Park, Utah.	Edgar Nilson,	
Lars Christensen,	Hyde Park, Utah.	Milo Nilson,	Smithfield, Utah.
Herbert Seamons,	Hyde Park, Utah.	Lorenzo Toolson,	Smithfield, Utah.
James W. Perkes,	Hyde Park, Utah.	John E. Lee,	Hyde Park, Utah.
M. C. Reeder,	Hyde Park, Utah.	Geo. S. Daines,	Hyde Park, Utah.
Thomas Matkin,	Hyde Park, Utah.	Joseph Forrester,	Smithfield, Utah.
John E. Lee,	Hyde Park, Utah.	Chas. R. Ashcroft,	Hyde Park, Utah.
Cache County,	Logan, Utah.	C. of J. C. of	
John E. Lee,	Hyde Park, Utah.	L. D. S.	Hyde Park, Utah.
Charles L. Ashcroft,	Hyde Park, Utah.	Hyde Park Corp. of	
Geo. S. Daines,	Hyde Park, Utah.	C. of J. C. of L. D. S.	Hyde Park, Utah.
P. C. Chambers,	Hyde Park, Utah.	Cache County,	Logan, Utah.
Louisa E. Seamons,	Hyde Park, Utah.	John P. Toolson,	Smithfield, Utah.
O.S.L.R.R. CO.	Salt Lake City, Ut.	Peter Hansen,	Smithfield, Utah.
George Chambers,	Smithfield, Utah.	Thos. H Chambers,	Smithfield, Utah.
William Scrowther	Smithfield, Utah.	Parley Chambers,	Smithfield, Utah.
William Chambers,	Smithfield, Utah.	Wm. A. Sorenson,	Smithfield, Utah.
Chas. J. Drury,	Hyde Park, Utah.	Wm. A. Sorenson,	Smithfield, Utah.
Mary A. Chambers,	Smithfield, Utah.	Geo. Chambers,	Smithfield, Utah.
Alfred W. Chambers,	Smithfield, Utah.	Chas. J. Drury,	Hyde Park, Utah.
Frank Follett,	Hyde Park, Utah.	Samuel P. Nilson	Smithfield, Utah.
Samuel P. Nilson,	Smithfield, Utah.	Richard Richardson,	Smithfield, Utah.
Calvin Cragun,	Smithfield, Utah.	Jos. J. Richardson,	Salt Lake City, Utah.
James A. Cragun,	Smithfield, Utah.		% New Grand Hotel.
Theophilus Chambers, Jr.	Provo, Utah.	Marie Fonnesbeck,	Smithfield, Utah.
Theophilus Chambers,	Smithfield, Utah.	Foster J. Gordon,	Smithfield, Utah.
William H. Follett,	Hyde Park, Utah.	Alfred W. Chambers,	Smithfield, Utah.
G. E. Seamons,	Hyde Park, Utah.	James Thornley,	Smithfield, Utah.
Francis C. Lee,	Hyde Park, Utah.	Mary A. Chambers,	Smithfield, Utah.

John Matthews,	Smithfield, Utah	Andrew Woolf,	Hyde Park,
	R.F.D.# 1.	John W. Matkins,	Hyde Park, Utah.
James A. Hind,	Smithfield, Utah.	Heber Balls,	Hyde Park, Utah.
John T. Hind,	Smithfield, Utah.	Joseph B. Daines,	Hyde Park, Utah.
James A. Hind,	Smithfield, Utah.	James Balls,	Hyde Park, Utah.
Francis Annie		Lars C. Petersen,	Hyde Park, Utah.
Roskelley,	Smithfield, Utah.	Chas. J. Drury,	Hyde Park, Utah.
Jos. C. Jorgensen,	Smithfield, Utah.	Chas. R. Ashcroft,	Hyde Park, Utah.
	R.F.D.# 1.	Sarah Hymas Bates,	Hyde Park, Utah.
Wm. G. Reese,	Smithfield, R.F.D.#1.	George Z. Lamb,	Hyde Park, Utah.
A.V. Reese,	Smithfield, R.F.D.#1.	Wilford Daines,	Hyde Park, Utah.
Thomas H. Reese,	Smithfield, R.F.D.#1.	Suel E. Lamb,	Hyde Park, Utah.
Thomas H. Reese,	Smithfield, R.F.D.#1.	Henry E. Hancey,	Hyde Park, Utah.
A.J. Reese,	Smithfield, R.F.D.#1.	Mary A.D. Morell,	
R.O. Reese,	Smithfield, R.F.D.#1.	et al,	Hyde Park, Utah.
C.A. Reese,	Smithfield, R.F.D.#1.	Wilford G. Daines,	Hyde Park, Utah.
Chas D. Reese,	Smithfield, R.F.D.#1.	Chas. R. Ashcroft,	Hyde Park, Utah.
Sidney M. Reese,	Smithfield, R.F.D.#1.	Chas. G. Hyde,	Hyde Park, Utah.
Ruby S. Nelson,	Smithfield, R.F.D.#1.	Reuben Perkes,	Hyde Park, Utah.
Reyhold G. Reese,	Smithfield, R.F.D.#1.	Reuben Perkes,	Hyde Park, Utah.
Thomas H. Reese,	Smithfield, R.F.D.#1.	Rebuen A. Perkes,	Hyde Park, Utah.
Christian W. Ander-		Louisa E. Seamons,	Hyde Park, Utah.
son,	Logan, Utah.	Christen C. Lee,	Hyde Park, Utah.
Cache County,	Logan, Utah.	Christen C. Lee,	Hyde Park, Utah.
George Cowley,	Smithfield, R.F.D.#1.	Chas. G. Hyde,	Hyde Park, Utah.
Emil Berger	Smithfield, R.F.D.#1.	Chas. G. Hyde,	Hyde Park, Utah.
Philip Purser,	Logan, Utah.	Chas. H. Balls,	Hyde Park, Utah.
A. V. Reese,	Smithfield, R.F.D.#1.	Jas. W.D. Hurren,	Hyde Park, Utah.
W. G. Reese,	Smithfield, R.F.D.#1.	Nellie M. Hancey,	Hyde Park, Utah.
Chas. L. Reese,	Smithfield, R.F.D.#1.	Abigal Hyde,	Hyde Park, Utah.
Chas. L. Reese,	Smithfield, R.F.D.#1.	Chas. G. Hyde,	Hyde Park, Utah.
Thomas H. Reese,	Smithfield, R.F.D.#1.	L. E. Ballam,	Hyde Park, Utah.
C. D. Reese,	Smithfield, R.F.D.#1.	Jane E. Lamb,	Hyde Park, Utah.
Charles L. Reese,	Smithfield, R.F.D.#1.	Robert Daines,	Hyde Park, Utah.
T. H. Reese,	Smithfield, R.F.D.#1.	George W. Seamons,	Hyde Park, Utah.
Parley A. Reese,	Smithfield, R.F.D.#1.	Moses Jensen,	Hyde Park, Utah.
Cache County,	Logan, Utah.	Willard Duce,	Hyde Park, Utah.
Parley A. Reese,	Smithfield, R.F.D.#1.	Fred Duce,	
Reynold G. Reese,	Smithfield, R.F.D.#1.	Mary E. Duce,	Hyde Park, Utah;
Gladys Reese,	Smithfield, R.F.D.#1.	Andrew Woolf,	Hyde Park, Utah.
Sidney M. Reese,	Smithfield, R.F.D.#1.	Sarah J. Purser,	Hyde Park, Utah.
George W. Reese,	Smithfield, R.F.D.#1.	James W. Perkes,	Hyde Park, Utah.
Ella Cantwell,	Smithfield, R.F.D.#1.	John E. Lee,	Hyde Park, Utah.
Sarah A. Petty,	Smithfield, Utah.	Amalgamated Sugar	
Henry H. Seamons,	Hyde Park, Utah.	Company,	Logan, Utah.
George Z. Lamb,	Hyde Park, Utah.	Amal. Sugar Co.	Logan, Utah.
John L. Morse,	Hyde Park, Utah.	John J. Lamb,	Hyde Park, Utah.
James E. Morse,	Hyde Park, Utah.	Frank C. Lee,	Hyde Park, Utah.
Hyrum Morse,	Hyde Park, Utah.	Fred Anderson,	Hyde Park, Utah.
William Balls,	Hyde Park, Utah.	Chas. R. Ashcroft,	Hyde Park, Utah.
Abraham Smith	Smithfield, Utah.	Jas. H. Perkes,	Hyde Park, Utah.
Annie M. Hancey,	Hyde Park, Utah.	William A. Seamons,	Hyde Park, Utah.
James W.D. Hurren,	Hyde Park, Utah.	Francis C. Lee,	Hyde Park, Utah.
Joseph Waite,	Hyde Park, Utah.	Elizabeth H. Hyde,	
G. F. Ashcroft,	Hyde Park, Utah.	Et al	Hyde Park, Utah.
Hansine J.		Chas. J. Drury	Hyde Park, Utah.
Christiansen,	Hyde Park, Utah.	Geo. S. Daines,	Hyde Park, Utah.
Suel E. Lamb,	Hyde Park, Utah.	Geo. S. Daines,	Hyde Park, Utah.
Thomas H. Reese,	Hyde Park, Utah.		
Abigal G. Hyde,	Hyde Park, Utah.	James W. Seamons	Hyde Park, Utah.
John E. Lee,	Hyde Park, Utah.	Simpson Thurston,	Hyde Park, Utah.
Geo. S. Daines,	Hyde Park, Utah.	Joseph Waite,	Hyde Park, Utah.
Chræston C. Lee,	Hyde Park, Utah.	James W. Perkes,	Hyde Park, Utah.
William H. Thain,	Logan, Utah.	James W. Perkes,	Hyde Park, Utah.
Philip Purser,	Logan, Utah.	Andrew Woolf,	Hyde Park, Utah.
W. G. Reese,	Smithfield, R.F.D.#1.	George S. Daines,	Hyde Park, Utah.
John W. Rees,	Smithfield, R.F.D.#1.	George W. Ashcroft,	Hyde Park, Utah.
Jesse T. Rees,	Smithfield, R.F.D.#1.	O. S. L. R.R. Co.	Salt Lake City Utah.
Royal E. Lee,	Hyde Park, Utah.	John W. Matkin,	Smithfield, R.F.D.# 1.
Abraham Smith,	Smithfield, Utah.		
Cache County,	Logan, Utah.	Cache County,	Logan, Utah.
Chas. D. Reese,	Smithfield, R.F.D.#1.	Jas W.D. Hurren,	Hyde Park, Utah.



John Balls,	Hyde Park, Utah	Lorin A. Merrill,	Logan, Utah.
Duce Brother,	Hyde Park, Utah.	A. W. Ensign,	Logan, Utah.
Benjamin Hymas,	Hyde Park, Utah.	Henry S. Seamons,	Hyde Park, Utah.
Duce Bros.	Hyde Park, Utah.	Archie Woolf,	Hyde Park, Utah.
Albert Kirkby	Hyde Park, Utah.	J. W. Hurren,	Hyde Park, Utah.
Fred Duce,	Hyde Park, Utah.	Lars C. Peterson	Hyde Park, Utah.
George Purser Sr,	Hyde Park Utah.	John H. Kemp,	North Logan, Utah.
Robert Carver,		William Balls,	Hyde Park, Utah.
John A. Duce,	Hyde Park, Utah.	John H. Kemp.	North Logan, Utah.
Simpson B. Thurston,	Hyde Park, Utah.	Eli J. Bell,	Logan, Utah.
Andrew Woolf,	Hyde Park, Utah.	Lars Christensen,	Hyde Park, Utah.
Stephen Thurston,	Hyde Park, Utah.	Geo. F. Ashcroft, Jr.	Hyde Park, Utah.
Stephen Thurston,	Hyde Park, Utah.	John H. Anderson	Logan, Utah.
Stephen Thurston,	Hyde Park, Utah.	Arthur G. Ames,	Hyde Park, Utah.
George D. Reeder,	Hyde Park, Utah.	Robert Reeder,	Hyde Park, Utah.
George D. Reeder,	Hyde Park, Utah.	Cache County,	Logan, Utah.
Sarah Hurren	Hyde Park, Utah.	O. S. L. R.R. Co.	Salt Lake City, Utah.
John A. Duce,	Hyde Park, Utah.	Cache County	Logan, Utah.
John Duce,	Hyde Park, Utah.	Logan & Benson Canal	Logan, Utah.
John F. Reeder,	Hyde Park, Utah.	Andrew Reese,	Smithfield, R.F.D.#1.
Rosel H. Hyde,	Hyde Park, Utah.	Euphemia Griffiths	Smithfield, Utah.
Ethel Clark,	Hyde Park, Utah.	William G. Reese,	Smithfield, R.F.D.#1.
John Duce,	Hyde Park, Utah.	Thomas Blanchard,	Logan, Utah.
John E. Lee,	Hyde Park, Utah.	Eli J. Bell	Logan, Utah.
John E. Lee,		Louis & Lehigh Bodrero,	Logan, Utah.
John E. Lee,	Hyde Park, Utah.	L. D. Bodrero,	Logan, Utah.
Ida Woolf,	Hyde Park, Utah.	John Bodrero,	Logan, Utah.
Lester J. Morse,	Hyde Park, Utah.	James W.D. Hurren	Hyde Park, Utah.
Hattie Lee,	Hyde Park, Utah.	Thomas H. Reese,	Smithfield, R.F.D.#1.
Andrew Woolf,	Hyde Park, Utah.	A.V. Reese	Smithfield, R.F.D.#1.
Mary M. Swenson,	Hyde Park, Utah.	Serge Bodrero,	Logan, Utah.
Ezra Seamons,	Hyde Park, Utah.	T. H. Reese,	Smithfield, R.F.D.#1.
Joseph Waite,	Hyde Park, Utah.	Homer P. Brown % of	
Martin Jensen	Hyde Park, Utah.	T. H. Reese,	Smithfield, R.F.D.#1.
Rosel H. Hyde,	Hyde Park, Utah.	Wm. Andrews,	Logan, Utah.
George F. Ashcroft,	Hyde Park, Utah.	Cache County	Logan, Utah.
Andrew Woolf,	Hyde Park, Utah.	Logan & Benson Canal Co.	Logan, Utah.
Francis C. Lee,	Hyde Park, Utah.	A. V. Reese,	Smithfield, R.F.D.#1.
Stephen Thurston	Hyde Park, Utah.	Richard O. Reese,	Smithfield, R.F.D.#1.
Ruby Woolf,	Hyde Park, Utah.	Gladys Reese,	Smithfield, R.F.D.#1.
Lydia J. Daines et al	Hyde Park, Utah.	Reynold G. Reese,	Smithfield, R.F.D.#1.
Albert Kirby	Hyde Park, Utah.	Sidney Reese,	Smithfield, R.F.D.#1.
Kirsten Hansen,	Hyde Park, Utah.	Chas. D. Reese,	Smithfield, R.F.D.#1.
John Duce, et al	Hyde Park, Utah.	George W. Reese,	Smithfield, R.F.D.#1.
William A. Seamons,	Hyde Park, Utah.	Ella Cantwell,	Smithfield, Utah.
Clyde Daines,	Hyde Park, Utah.	Sarah A. Petty,	Smithfield, Utah.
Joseph B. Daines,	Hyde Park, Utah.	Euphemia Griffiths,	Smithfield, Utah.
Geo. S. Daines	Hyde Park, Utah.	Moses M. Reese,	Logan, Utah.
G.F. Ashcroft,	Hyde Park, Utah.	George Cowley	Smithfield, R.F.D.#1.
Fred Duce,	Hyde Park, Utah.	John W. Rees,	Smithfield, R.F.D.#1.
Andrew Woolf,	Hyde Park, Utah.	Inez Rees Thain	Smithfield, R.F.D.#1.
Henry S. Seamons,	Hyde Park, Utah.	Jeese T. Rees	Smithfield, R.F.D.#1.
Archie Woolf,	Hyde Park, Utah.	Florence Rees Roundy	Garland, Utah.
Eunette Grant	Provo, Utah.	H. T. Rogers,	Logan, Utah.
Rosaling Grant,	Provo, Utah.	Parley A. Reese,	Smithfield, R.F.D.#1.
George M. Grant,	Hyde Park, Utah.	Cache County	Logan, Utah.
Mary A. Grant,	Hyde Park, Utah.	Logan & Benson Canal Co.	Logan, Utah.
John E. Lee,	Hyde Park, Utah.	Marius J. Falstev,	Smithfield, R.F.D.#1.
Christian C. Lee,	Hyde Park, Utah.	Catherine Vandewood,	Blackfoot, Idaho.
U. I. C. R.R. Co.	Logan, Utah.	Thos. Smart,	Salt Lake City, Utah.
Cache County,	Logan, Utah.	Howard Reese,	Smithfield, R.F.D.#1.
Hyde Park Town Cor/	Hyde Park, Utah.	Andrew Munk,	Smithfield, R.F.D.#1.
Hyde Park Town Corp.	Hyde Park, Utah.	A.E. Parsons,	Smithfield, R.F.D.#1.
Martin C. Reeder,	Hyde Park, Utah.	Martha A. Toombs,	Smithfield, R.F.D.#1.
Geo. D. Reeder,	Hyde Park, Utah.	Annie T. Reese,	Smithfield, R.F.D.#1.
Stephen Thurston	Hyde Park, Utah.	Howard Reese,	Smithfield, R.F.D.#1.
William Balls,	Hyde Park, Utah.	Ira Noble,	Smithfield, Utah.
Joseph Waite,	Hyde Park, Utah.	Mattie Matthews,	Smithfield, R.F.D.#1.
Christian Larson	Hyde Park, Utah.	Abraham Jorgensen	Logan, Utah.
Ezra Ames	Logan, Utah.	Margaret W. Matthews,	Smithfield, R.F.D.#1.
John J. Ormond	Logan, Utah.	William G. Reese,	Smithfield, R.F.D.#1.
	R.F.D. # 2.		

Mary E. Farrell,	Smithfield, Utah.	Cache County,	Logan, Utah.
Howard Reese,	Smithfield, H.F.D.#1.	U. I. C. R.R.Co.	Ogden, Utah.
Mary Ann McCracken,	Smithfield, Utah.	Jonathan Smith	Smithfield, R.F.D.1
W. J. Funk,	Smithfield, R.F.D.#1		
Asa D. Weeks,	Smithfield, Utah.	West Cache Irrigation	
Parley F. Nilson	Smithfield, Utah.	Company,	Trenton, Utah.
Parley Nilson	Smithfield, Utah	Annie M. Toombs,	Logan, Utah.
Marie Fannesbeck	Smithfield, Utah.	E.A. Parsons,	Smithfield, R.F.
Andrew Munk <sup>4</sup>	Smithfield, R.F.D.#1.		D.#1.
Lionel Munk	Smithfield, R.F.D.#1	Cache County,	Logan, Utah.
Gottfried Beutler	Smithfield, R.F.D.#1	Abraham Joregensen,	Logan, Utah.
John T. Carlisle,	San Francisco, Calif.	Andrew Munk	Smithfield, Utah.
Chas. H. Reese,	Smithfield, R.F.D.#1.	Cache County,	Logan, Utah.
Reynold G. Reese,	Smithfield, R.F.D.#1.		
Parley A. Reese,	Smithfield, R.F.D.#1.		
John Matthews,	Smithfield, R.F.D.#1.		
Cache County,	Logan, Utah.		
Lola Albiston,	Smithfield, Utah		
Geo. Griffiths <sup>4</sup>	Smithfield, R.F.D.#1.		
Jesse T. Rees	Smithfield, R.F.D.#1.		
John W. Rees,	Smithfield, R.F.D.#1		
Florence Rees Roundy,	North Logan, Utah.		
Marius J. Falslev,	Smithfield, R.F.D.#1.		
Jesse T. Rees	Smithfield, R.F.D.#1.		
Benson Corp. Church			
Jesus Christ of L.D.S.	Smithfield, R.F.D.#1.		
Mary A. Cook	Salt Lake City, Utah.		
Wm. Cantmull,	Salt Lake City, Utah.		
Marius J. Falslev, <sup>4</sup>	Smithfield, R.F.D.#1.		
James C. Maughan	Smithfield, R.F.D.#1.		
Philip Purser,	Logan, Utah.		
Albert Riggs,	Smithfield, R.F.D.#1.		
Lewis B. Riggs,	Smithfield, R.F.D.#1		
Albert B. Riggs, <sup>4</sup>	Smithfield, R.F.D.#1.		
John G. Ricks,	Smithfield, R.F.D.#1		
Silas Ricks	Smithfield, R.F.D.#1		
Cache County (Roads)	Logan, Utah.		
Logan & Benson Co.	Logan, Utah.		
Wallace Ricks,	Smithfield, R.F.D.#1.		
Albert Riggs,	Smithfield, R.F.D.#1.		
Marinus Anderson	Logan, Utah.		
W.W. Roundy,	Smithfield, Utah.		
John W. Ricks and			
J. G. Ricks,	Smithfield, R.F.D.#1		
Ann Nelson	Smithfield R.F.D #1.		
Ann Nelson	Smithfield, R.F.D #1		
J. W. Ricks, and			
J. G. Ricks,	Smithfield, R.F.D.#1.		
James Baugh,	Logan, Utah.		
C. P. Aylworth	Sandy, Utah.		
James Baugh, et al	Logan, Utah.		
Cache County,	Logan, Utah.		
Jas. Baugh & Wm. Baugh,	Logan, Utah.		
O. S. L. R.R.	Salt Lake City, Utah.		
Jos. R. Hebaus,	Salt Lake City, Utah.		
Cache County	Logan, Utah.		
O.S.L. R.R.	Salt Lake City, Utah.		
Smith-Miles Farm	Trenton, Utah.		
Cache County (Roads)	Logan, Utah.		
Ann M. Thompson	Logan, Utah.		
Wm. Toombs,	Logan, Utah.		
A. Munk,	Smithfield, Utah.		
Abraham Jorgensen,	Logan, Utah.		
Cache County,	Logan, Utah.		

Subscribed and sworn to before me this 8th. day of February A.D. 1923.

*William McCulloch*

*J. D. Gordon*  
Clerk of District Court.



IN THE MATTER OF CACHE COUNTY DRAINAGE DISTRICT  
NUMBER TWO.

ORDER FIXING TIME FOR THE MEETING OF  
THE BOARD OF COUNTY COMMISSIONERS  
SITTING AS A BOARD OF EQUALIZATION  
OF ASSESSMENTS OF BENEFITS IN CACHE  
COUNTY DRAINAGE DISTRICT NUMBER TWO.

WHEREAS, The Board of Supervisors of Cache  
County Drainage District Number two, has heretofore presented and  
filed with the County Clerk its assessment roll of benefits and  
damages in Cache County Drainage District Number two and has  
requested the Board of County Commissioners to appoint a time  
when the said Board of County Commissioners will sit as a Board of  
Equalization of assessment of benefits in said Cache County Drainage  
District Number two. Now therefore, upon motion of Ernest T. Young,  
Attorney for the Board of Supervisors,

It is Hereby Ordered, that Tuesday the 27th day of  
February 1923, at 10 O'clock A.M. be fixed as the time and place  
when said Board of County Commissioners will sit as a Board of  
Equalization of said assessment of benefits and damages in Cache  
County Drainage District Number two .

It is further Ordered that the Clerk give notice in  
the manner provided by law, not less than fifteen days previous  
to the said 27th day of February 1923, to each of the property owners  
on said District, notifying them of the time and place of said  
meeting, and of the number of acres assessed to them and of the  
amount of benefits assessed to them by said Board of Supervisors.

Dated this 8 day of February 1923.

F. J. Gordon CLERK.  
BY Lewis M. Oueloch DEPUTY CLERK.

## Protests from District No. Two.

Reuben A. Perkes protests on 13 acres on the grounds that it has a natural drain and would receive no benefits. And on 23.5 acres which is already tiled drained with 6 inch tile.

Lars Christensen protests on the grounds that the drain runs below his land and he could receive no benefits from it.

M. C. Reeder complains that the acreage assessed against him is in excess of his holdings.

P. C. Chambers complains that his land is assessed too high and misclassified, as ten acres are assessed at \$125.00 when it should be in the \$50.00 class. He has 5 acres in section four (4) assessed at \$125.00 which should be assessed at \$50.00.

Oregon Short Line Railroad Company, represented by E. M. Sawyer, says his Company is assessed with 35.68 acres at \$5652.00 and he claims that the acreage should not exceed 27.15 acres as that is as much as could possibly receive any benefits. He also contends that drainage is in part made necessary by reason of irrigation above the tracks. The Out of 13,500 feet in this district, 8,000 feet would receive some benefits. If the primary laterals on the main lines of the drain were under the track in four places, they will accept this assessment on 27.5 acres at the maximum A grade for expense incurred.

Hansina Christensen protests that she has only 45.5 acres which does not need draining and she is assessed with 47.00 acres and 6.25 acres.

A. M. Toombs protests that she does not need to drain, nor want to drain.

Mrs. A. L. Farrell protests on 20 acres. She claims that she will not be benefited.

Mrs. John W. Reese protests on 71 acres. That she doesn't need draining and would receive no benefits.

F. C. Lee protests that he is assessed too much land and that his land is now tiled drained and he would receive no benefits.

U. I. C. Railroad Company represented by D. L. Stine, P.H. Mulchay, and H.C. Errett protests on the grounds that they would not be benefited. They have a strip only 66 feet wide for a right-of-way and they request the elimination of their right-of-way from the district, but they would be willing to place culverts under their track, although their road bed is adequately drained.

James Hind protests that his lands do not need draining and he would receive no benefits.

A. J. Reese protests that his land does not need draining and he would receive no benefits.

R. L. Reese protests that his land would not justify the expense of draining.

Christian Larsen protests on 20 acres ;that his valuation is too high--



amounting to double the value of the land.

C. W. Anderson protests and claims that he is assessed with 160 acres of land while 40 acres is all that he has that needs draining.

George Cowley protests that on 10 acres he has a private drain and this ten should be eliminated from the district and he has 25 acres assessed at \$125.00 per acre and which is three times as much as the land is worth. He recommends a blanket assessment to pay the preliminary costs.

Joseph R. Hebaush protests that his land does not need draining; he would receive no benefits.

E. Berger protests that he is assessed with 2 acres more land than he has, and that the valuation is too high.

William Balls protests that he would receive no benefits on 14 acres west of the Railroad as the soil is too shallow.

Phillip Purser protests that he has a tile drain which drains about one half of his land, therefore he would receive no benefits.

Charles L. Reese complains that 10 acres of his land is assessed at \$125.00 and should be in the \$50.00 class.

Lester Morse protests that the assessments of benefits are too high. That he would be benefited on the north side of his land but not on the south.

Joseph P. Daines protests that he has 13 acres already drained and consequently would receive no benefits.

Clyde Daines protests on the grounds that his land is already drained.

R.H. Alliston protests that his valuation is too high.

Abraham Smith protests that he will receive no benefits and asks that his land be eliminated from the district.

J. W. D. Hurren protests that he is assessed with  $25 \frac{1}{2}$  acres which should be 18 acres. The excess being caused by his having to obtain deeds to correct the description in his original deed.

G. F. Ashcroft protests that he assessed on 15 acres and has only 10.

Christian C. Lee protests his valuation is too high. The land is mis-graded.

R. E. Dee protests that his valuation is too high.

Heber Balls protests on 7.5 acres and claims he would receive no benefits.

Charles Balls protests that on his 15.5 acres no benefits will be received.

Reuben A. Perkes objects on the grounds that he is assessed with 25.7 and he has only 18 acres, part of which is not in the district. He is assessed at \$150 per acre and he would receive no benefits.

February 27, 1923.

County Commissioners,

Gentlemen:

I, the undersigned hereby state the reason why I object to  
20 acres of land being in drainage district No. 2:

Assessed benefits are too high.

46.61 acres also assessed too high.

Signed J. J. Armond



February 27, 1923.

State of Utah,

ss.

County of Cache,

Marie Fannesbeck being first duly sworn deposes and says :  
That she is the owner of 4.1 acres of land in Sec. 6 and Sec. 31  
Township 12 1/3 North Range One East of the Salt Lake Meridian.

That the said land is within the boundaries of Cache County  
Drainage District No. 2;

That she protests against the assessment of the benefits  
accruing to said lands thru drainage at the sum of \$512.50 or  
any other sum in excess of \$00. for the reason that she will  
derive no benefits from the drainage of her land which is already  
too dry.

Signed "Marie Fannesbeck

Subscribed and sworn to before me this 26th day of February A.D. 1923.

F. J. Gordon  
County Clerk.

February 27, 1923.

County Commissioners,

Gentlemen:

I, the undersigned object to the draining of my land because benefits assessed are too high on the following pieces of land:

17.44 acres 43 acres  
58 acres  
12 acres

and 100 acres to be withdrawn as it doesn't need drainage.

Signed Andrew Munk



PROTEST DRAINAGE DISTRICT NO 2.

Henry Griffiths, James Hind, John Hind  
Francis A. Roskelley, \_\_\_\_\_, \_\_\_\_\_

hereby protest against the assessment of benefits in so-called  
Drainage District No. 2 Cache County Utah.

That the lands belonging to Henry Griffiths, within  
said so-called district, has been assessed at the sum of \$11530.00  
and that the benefits accruing to said land thru said district  
does not exceed the sum of \$ 0.00

That the lands owned by James Hind, John Hind  
Francis A. Roskelley, \_\_\_\_\_, \_\_\_\_\_

have been assessed respectfully at the amounts as follows;

\$500.00 \$287.50 \$330.00 \$ \_\_\_\_\_ \$ \_\_\_\_\_ and

that the benefits accruing to said land thru the proposed  
drainage does not exceed the following sums \$0.00 \$0.00

\$0.00 \$ \_\_\_\_\_ \$ \_\_\_\_\_

That if the said lands are drained it will need more water  
and there is now no available supply with which to irrigate  
the same with and thus land that is now valuable pasture will  
be rendered dry and nearly worthless.

That the said lands are of such a character that most of  
them are not suitable for cultivation.

Wherefore your petitioners prays the Hon. Board of County  
Commissioners to fix the benefits accruing to the said lands  
at the amounts as above set out.

That in making this protest protestants do not admit that  
there is now a legally created district or in any way waive  
any rights that he may have to contest the same.

Dated at Logan Utah this 27th day of February 1923.

Henry Griffiths  
James Hind  
John Hind  
Francis A. Roskelley  
George Griffiths  
Albert Briggs  
May A. McClure Sec. H. M. C.

February 27, 1923.

County Commissioners:

I protest that the benefits as assessed against me are too high.

I have only seven acres out of my forty-five acres that would  
be benefited by drainage. Thirty-five acres are assessed .

*Gottfried Deutter*



February 27, 1923.

County Commissioners,

Gentlemen:

I, the undersigned hereby state my objections on the following grounds:

The south half of section 13 was misrepresented and ask the Commissioners to withdraw same from the district.

Forty acres in Sec. 14, partly drained.

Signed J. R. and J. W. R. Ricks  
by J. R. Ricks

State of Utah  
County of Cache ss.

Geo Chambers being first duly sworn deposes  
and says:

1. That he is the owner of 21.20 acres of land in section five in township 12 North Range One East of the Salt Lake Meridian.

2. That the said land is within the boundaries of Cache County Drainage District Number 2.

3. That he protests against the assessment of the benefits accruing to said lands thru drainage at the sum of \$ 2650.00 or any other sum in excess of \$ 400.00.

4. That the said lands are of a clay formation most of which is not suitable for tillage; that it is now used for pasturage and if the same is drained most of it will be rendered of much less value than the same now is; that if the same is drained it will be rendered dry and arid and that there is now no available supply of water with which to irrigate the said lands.

5. That in making this protest he does not waive the right to contest the creating of the district nor any of the proceeding therein nor in any way does he admit that there is a legally created district.

Geo Chambers

Subscribed and sworn to before me this 24th day of February 1923.

\_\_\_\_\_  
Notary Public

Residing at \_\_\_\_\_

My commission expires Jan. 6th, 1926.



Logan Feb. 27- 1923

To The Hon. Co. Commissioners

I the undersigned object  
to the Drainage district and think it should  
be abolished. I think the classifications are  
fair as to benefits and believe you should  
let them stand as reported by the  
Supervisors

Wm Andrew

February 27, 1923.

County Commissioners,  
Gentlemen:

I, the undersigned hereby state the objections I have to having  
any of my land in the drainage district.

4.2 acres was assessed without my knowledge and don't need  
draining.

Signed

*Joseph B. Jorgensen*

HANMER MILL  
BOND





BOND  
MERMILL

February 27, 1923.

County Commissionrs.

Gentlemen:

I, the undersigned object to have my land taken in the drainage district on the ground of the benefits assessment is too high, on the 40 acres in Sec. 13.

Signed & James C. Maughan



BOND  
MERMILL

Feb 27<sup>th</sup>.

No Commission given.  
Any objection to Danvers  
is we are ~~not~~ financially  
prepared at this time  
to put it over.  
Therefore it is my  
contentment to abolish.

Louise Peterson



PROTEST DRAINAGE DISTRICT NO2".

Abraham Jorgensen being first duly sworn deposes and says that he protests against the assessments of benefits on his land in Drainage District No. 2 Cache County Utah.

That the benefits proposed is the sum of \$19017.75 on 212 acres of land within the said district and that the benefits accruing to the said lands thru the proposed drainage does not exceed the sum of \$2500.00

That there is only 65 acres that would be benefited in the least by drainage and that the balance of the said land would be damaged by drainage.

That 150 acres of this ground is irrigated and is planted sugar beets, alfalfa, potatoes and other valuable crops all of which require several applications of water during each and every year.

That all of the lands adjoining this, within the said district, as well as this land can be drained at a cost of not to exceed \$25.00 per acre.

That in making this protest affiant does not in any way admit that there is a legally created district or that the County Commissioners or the Board of Supervisers have any jurisdiction to assess benefits, on the said land.

A. Jorgensen

Subscribed and sworn to before me this 27th day of February 1923.

E. Chambers  
Notary Public  
Residing at Logan Utah.

My commission expires Jan. 6th 1926.

State of Utah,

ss.

County of Cache,

F. J. Gordon, being first duly sworn deposes and says:

1. That he is the owner of 12.11 acres of land in section six (6) Township Twelve(12) North Range One East of the Salt Lake Meridian.

2. That the said land is within the boundaries of Cache County Drainage District Number 2.

3. That he protests against the assessment of the benefits accruing to said lands thru drainage at the sum of \$263.72, or any other sum in excess of \$000.

4. That the said lands have soil above the hard pan, only about eight inches deep, which, together with the natural cutup condition of the land by sloughs and ditches, makes it unsuitable for tillage; that it is now used for pasturage and if the same is drained, it will be rendered of much less value than the same now is; that if the same is drained it will be rendered dry and arid and that it will be practically impossible to keep it moist enough to raise grass.

5. That in making this protest, he does not waive the right to contest the creating of the district nor any of the proceedings therein nor in any way does he admit that there is a legally created district.

F. J. Gordon

Subscribed and sworn to before me this 27 day of March, 1923.

My commission expires July 4, 1926.

Jesse P. Rich  
Notary  
Public.





State of Utah,  
County of Cache,

ss.

Parley Nilson being first duly sworn deposes and says:

1. That he is the owner of 11.84 acres of land in Section Thirty-one (31) Township Thirteen (13), North Range One East of the Salt Lake Meridian.

2. That the said land is within the boundaries of Cache County Drainage District Number 2.

3. That he protests against the assessment of the benefits accruing to said lands thru drainage at the sum of \$1479.50 or any other sum in excess of \$000.

4. It now raises good crops and if the same is drained most of it will be rendered of much less value than the same now is; that if the same is drained, it will be rendered dry and arid and that it will be practically impossible to keep the land sufficiently moist to raise crops.

5. That in making this protest, he does not waive the right to contest the creating of the district nor any of the proceeding there in nor in any way does he admit that there is a legally created district.

Parley Nilson

Subscribed and sworn to before me this 27 day of March 1923.

My commission expires \_\_\_\_\_.

J. J. Gordon  
County Clerk.



State of Utah  
ss.  
County of Cache

Wm. Acrowther being first duly sworn deposes  
and says:

1. That he is the owner of 9 acres of land in section four in township 12 north Range One East of the Salt Lake Meridian.

2. That the said land is within the boundaries of Cache County Drainage District Number 2.

3. That he protests against the assessment of the benefits accruing to said lands thru drainage at the sum of \$ 1125.00 or any other sum in excess of \$ 8.

4. That the said lands are of a clay formation most of which is not suitable for tillage; that it is now used for pasturage and if the same is drained most of it will be rendered of much less value than the same now is; that if the same is drained it will be rendered dry and arid and that there is now no available supply of water with which to irrigate the said lands.

5. That in making this protest he does not waive the right to contest the creating of the district nor any of the proceeding therein nor in any way does he admit that there is a legally created district.

Wm. Acrowther

Subscribed and sworn to before me this 24th day of February  
1923.

E. L. Chambers  
Notary Public

Residing at Logan Utah

My commission expires 1-6-26.



State of Utah  
County of Cache ss.

Peter Hansen being first duly sworn deposes  
and says:

1. That he is the owner of 10 acres of land in section five in township 12 North Range One East of the Salt Lake Meridian.

2. That the said land is within the boundaries of Cache County Drainage District Number 2.

3. That he protests against the assessment of the benefits accruing to said lands thru drainage at the sum of \$ 1250.00 or any other sum in excess of \$ 0.

4. That the said lands are of a clay formation most of which is not suitable for tillage; that it is now used for pasturage and if the same is drained most of it will be rendered of much less value than the same now is; that if the same is drained it will be rendered dry and arid and that there is now no available supply of water with which to irrigate the said lands.

5. That in making this protest he does not waive the right to contest the creating of the district nor any of the proceeding therein nor in any way does he admit that there is a legally created district.

Peter Hansen

Subscribed and sworn to before me this 24th day of February 1923.

E. H. Chambers  
Notary Public

Residing at

Logan Utah

My commission expires Jan. 6th, 1926.

State of Utah  
County of Cache ss.

J. P. Toole being first duly sworn deposes  
and says:

1. That he is the owner of 10 acres of land in section four in township 12 north Range One East of the Salt Lake Meridian.

2. That the said land is within the boundaries of Cache County Drainage District Number 2.

3. That he protests against the assessment of the benefits accruing to said lands thru drainage at the sum of \$ 1250<sup>00</sup> or any other sum in excess of \$ 00.

4. That the said lands are of a clay formation most of which is not suitable for tillage; that it is now used for pasturage and if the same is drained most of it will be rendered of much less value than the same now is; that if the same is drained it will be rendered dry and arid and that there is now no available supply of water with which to irrigate the said lands.

5. That in making this protest he does not waive the right to contest the creating of the district nor any of the proceeding therein nor in any way does he admit that there is a legally created district.

J. P. Toole

Subscribed and sworn to before me this 24th day of February 1923.

\_\_\_\_\_  
Notary Public

Residing at \_\_\_\_\_

My commission expires \_\_\_\_\_.



10  
State of Utah

ss.

County of Cache

Geo P Toolson being first duly sworn deposes  
and says;

1. That he is the owner of 40 acres of land in section five in township 12 North Range one East of the Salt Lake Meridian.
2. That the said land is within the boundaries of Cache County Drainage District Number 2.
3. That he protests against the assessment of the benefits accruing to said lands thru drainage at the sum of \$2,000 or any other sum in excess of \$0.
4. That the said lands are of a clay formation most of which is not suitable for tillage; that it is now used for pasturage and if the same is drained most of it will be rendered of much less value than the same now is; that if the same is drained it will be rendered dry and arid and that there is now no available supply of water with which to irrigate the said lands.
5. That in making this protest he does not waive the right to contest the creating of the district nor any of the proceedings therein nor in any way does he admit that there is a legally created district.

Geo P Toolson

Subscribed and sworn to before me this 24th day of February 1923.

E. C. Chambers  
Notary Public

Residing at Logan Utah.

My commission expires Jan. 6th 1926.

State of Utah  
ss.  
County of Cache

Richard H. Richardson being first duly sworn deposes  
and says:

1. That he is the owner of 56.  $\frac{1}{2}$  acres of land in section five in township 12 North Range One East of the Salt Lake Meridian.

2. That the said land is within the boundaries of Cache County Drainage District Number 2.

3. That he protests against the assessment of the benefits accruing to said lands thru drainage at the sum of \$ 2875.00 or any other sum in excess of \$ 0.

4. That the said lands are of a clay formation most of which is not suitable for tillage; that it is now used for pasturage and if the same is drained most of it will be rendered of much less value than the same now is; that if the same is drained it will be rendered dry and arid and that there is now no available supply of water with which to irrigate the said lands.

5. That in making this protest he does not waive the right to contest the creating of the district nor any of the proceeding therein nor in any way does he admit that there is a legally created district.

Richard H. Richardson

Subscribed and sworn to before me this 24th day of February  
1923.

E. L. Chambers  
Notary Public

Residing at Sogan MT

My commission expires 1-6-26.



State of Utah ss.  
County of Cache

Lorenzo Toolson being first duly sworn deposes and says:

1. That he is the owner of 5 acres of land in section four in township 12 north Range One East of the Salt Lake Meridian.

2. That the said land is within the boundaries of Cache County Drainage District Number 2.

3. That he protests against the assessment of the benefits accruing to said lands thru drainage at the sum of \$ 625 or any other sum in excess of \$ 0.

4. That the said lands are of a clay formation most of which is not suitable for tillage; that it is now used for pasturage and if the same is drained most of it will be rendered of much less value than the same now is; that if the same is drained it will be rendered dry and arid and that there is now no available supply of water with which to irrigate the said lands.

5. That in making this protest he does not waive the right to contest the creating of the district nor any of the proceeding therein nor in any way does he admit that there is a legally created district.

Lorenzo Toolson

Subscribed and sworn to before me this 24th day of February 1923.

E. L. Chambers  
Notary Public

Residing at Togay Utah

My commission expires 1-6-24.

State of Utah  
County of Cache ss.

Theo. Chamfuss Jr. being first duly sworn deposes  
and says:

1. That he is the owner of 12 acres of land in section four in township 12 north Range One East of the Salt Lake Meridian.

2. That the said land is within the boundaries of Cache County Drainage District Number 2.

3. That he protests against the assessment of the benefits accruing to said lands thru drainage at the sum of \$ 1500. or any other sum in excess of \$ 0.

4. That the said lands are of a clay formation most of which is not suitable for tillage; that it is now used for pasturage and if the same is drained most of it will be rendered of much less value than the same now is; that if the same is drained it will be rendered dry and arid and that there is now no available supply of water with which to irrigate the said lands.

5. That in making this protest he does not waive the right to contest the creating of the district nor any of the proceeding therein nor in any way does he admit that there is a legally created district.

Theo. Chamfuss Jr.

Subscribed and sworn to before me this 24th day of February 1923.

E. H. Chambers  
Notary Public

Residing at

Sagehen Utah

My commission expires 1-16-26.



State of Utah  
County of Cache

ss.

Thos H. Chambers being first duly sworn deposes

and says;

1. That he is the owner of 15 acres of land in section <sup>2</sup>~~five~~ in township 12 North Range one East of the Salt Lake Meridian.
2. That the said land is within the boundaries of Cache County Drainage District Number 2.
3. That he protests against the assessment of the benefits accruing to said lands thru drainage at the sum of \$1875.<sup>00</sup> or any other sum in excess of \$150<sup>00</sup>.
4. That the said lands are of a clay formation most of which is not suitable for tillage; that it is now used for pasturage and if the same is drained most of it will be rendered of much less value than the same now is; that if the same is drained it will be rendered dry and arid and that there is now no available supply of water with which to irrigate the said lands.
5. That in making this protest he does not waive the right to contest the creating of the district nor any of the proceeding therein nor in any way does he admit that there is a legally created district.

Thos H. Chambers

Subscribed and sworn to before me this 24th day of February 1923.

E. L. Chambers  
Notary Public  
Residing at Logan Utah.

My commission expires Jan. 6th 1926.

State of Utah

County of Cache

ss.

Alfred W. Chambers being first duly sworn deposes and says;

1. That he is the owner of 18 acres of land in section five in township 12 North Range one East of the Salt Lake Meridian.
2. That the said land is within the boundaries of Cache County Drainage District Number 2.
3. That he protests against the assessment of the benefits accruing to said lands thru drainage at the sum of \$ 2250 or any other sum in excess of \$ 8.
4. That the said lands are of a clay formation most of which is not suitable for tillage; that it is now used for pasturage and if the same is drained most of it will be rendered of much less value than the same now is; that if the same is drained it will be rendered dry and arid and that there is now no available supply of water with which to irrigate the said lands.
5. That in making this protest he does not waive the right to contest the creating of the district nor any of the proceedings therein nor in any way does he admit that there is a legally created district.

Alfred W. Chambers

Subscribed and sworn to before me this 24th day of February 1923.

E. S. Chambers

Notary Public

Residing at Logan Utah.

My commission expires Jan. 6th 1926.



State of Utah

ss.

County of Cache

Mary A. Chambers being first duly sworn deposes  
and says;

1. That he is the owner of 16.92 acres of land in section five in township 12 North Range one East of the Salt Lake Meridian.
2. That the said land is within the boundaries of Cache County Drainage District Number 2.
3. That he protests against the assessment of the benefits accruing to said lands thru drainage at the sum of \$ 811.00 or any other sum in excess of \$ 0.
4. That the said lands are of a clay formation most of which is not suitable for tillage; that it is now used for pasturage and if the same is drained most of it will be rendered of much less value than the same now is; that if the same is drained it will be rendered dry and arid and that there is now no available supply of water with which to irrigate the said lands.
5. That in making this protest he does not waive the right to contest the creating of the district nor any of the proceeding therein nor in any way does he admit that there is a legally created district.

Mary A. Chambers

Subscribed and sworn to before me this 24th day of February 1923.

E. H. Chambers

Notary Public

Residing at Logan Utah.

My commission expires Jan. 6th 1926.

State of Utah

ss.

County of Cache

*S. N. Sorenson* *T. L. Sorenson*  
*Nora S. Johnson*  
*W. A. Sorenson* being first duly sworn deposes  
and says;

1. That ~~they~~<sup>are</sup> is the owner of twenty acres of land in section five in township 12 North Range one East of the Salt Lake Meridian.
2. That the said land is within the boundaries of Cache County Drainage District Number 2.
3. That ~~they~~ protests against the assessment of the benefits accruing to said lands thru drainage at the sum of \$ 2500<sup>00</sup>/<sub>100</sub> or any other sum in excess of \$ 0.
4. That the said lands are of a clay formation most of which is not suitable for tillage; that it is now used for pasturage and if the same is drained most of it will be rendered of much less value than the same now is; that if the same is drained it will be rendered dry and arid and that there is now no available supply of water with which to irrigate the said lands.
5. That in making this protest he does not waive the right to contest the creating of the district nor any of the proceeding therein nor in any way does he admit that there is a legally created district.

*T. L. Sorenson*  
*S. N. Sorenson* *Nora S. Johnson*  
*W. A. Sorenson*

Subscribed and sworn to before me this 24th day of February 1923.

*E. K. Chambers*

Notary Public

Residing at Logan Utah.

My commission expires Jan. 6th 1926.



State of Utah  
ss.  
County of Cache

Edgar Nilson & Milo Nilson being first duly sworn deposes  
and says:

1. That ~~they~~<sup>are</sup> the owners of Five acres of land in section five in township 12 North Range One East of the Salt Lake Meridian.

2. That the said land is within the boundaries of Cache County Drainage District Number 2.

3. That he protests against the assessment of the benefits accruing to said lands thru drainage at the sum of \$ 625<sup>00</sup> or any other sum in excess of \$ nothing.

4. That the said lands are of a clay formation most of which is not suitable for tillage; that it is now used for pasturage and if the same is drained most of it will be rendered of much less value than the same now is; that if the same is drained it will be rendered dry and arid and that there is now no available supply of water with which to irrigate the said lands.

5. That in making this protest he does not waive the right to contest the creating of the district nor any of the proceeding therein nor in any way does he admit that there is a legally created district.

Edgar Nilson Milo Nilson

Subscribed and sworn to before me this 24th day of February  
1923.

Residing at Smithfield

My commission expires \_\_\_\_\_.

F. J. Gordon  
Notary Public  
Clerk

State of Utah, ss.  
County of Cache,

Ella May Cantwell, being first duly sworn, deposes and says:

1. That she is the owner of 17.33 acres of land in section 7, in township 12, North Range One East of the Salt Lake Meridian.

2. That the said land is within the boundaries of Cache County Drainage District Number 2.

3. That she protests against the assessment of the benefits accruing to said lands thru drainage at the sum of \$865.00 or any other sum in excess of \$000..

4. That the said lands are of a clay formation most of which is not suitable for tillage; that it is now used for pasturage and if the same is drained most of it will be rendered of much less than the same now is; that if the same is drained it will be rendered dry and arid and that there is now no available supply of water with which to irrigate the said lands.

*Ella May Cantwell*  
*By Amilo Cantwell*

Subscribed and sworn to before me this 27th day of February,

My commission expires \_\_\_\_\_.

\_\_\_\_\_  
Notary Public.  
Residing at:



Feb 27<sup>th</sup> 1923

I object to the damage  
I do not think I will get  
any benefit from same.

Thomas Blawhew

Notice of Meeting of Board of Equalization  
OF CACHE COUNTY DRAINAGE DISTRICT NUMBER TWO.

Marinus Anderson,

Logan, Ut.

You will please take notice that the Board of County Commissioners of Cache County, State of Utah, will meet and sit as a Board of Equalization of drainage district benefits and taxes, of CACHE COUNTY DRAINAGE DISTRICT NUMBER TWO, at the rooms of the said Commissioners at the County Court House, at Logan, Utah, beginning on the 27th day of February, 1923, at 10 o'clock A. M. of said day.

The amount of benefits assessed upon land owned by you within said District is \$1750.00, upon 14 acres of land.

The assessment roll of benefits and damages of said Drainage District is now on file with the said Board of County Commissioners, and is open to your inspection.

BOARD OF COUNTY COMMISSIONERS

By

Clerk.

Respectfully  
Marinus Anderson



# Notice of Meeting of Board of Equalization

## OF CACHE COUNTY DRAINAGE DISTRICT NUMBER TWO.

Marius J. Falslev

Smithfield, Ut. R.F.D. #1

You will please take notice that the Board of County Commissioners of Cache County, State of Utah, will meet and sit as a Board of Equalization of drainage district benefits and taxes, of CACHE COUNTY DRAINAGE DISTRICT NUMBER TWO, at the rooms of the said Commissioners at the County Court House, at Logan, Utah, beginning on the 27th day of February, 1923, at 10 o'clock A. M. of said day.

The amount of benefits assessed upon land owned by you within said District is \$ 1250.00, upon 10 acres of land.

The assessment roll of benefits and damages of said Drainage District is now on file with the said Board of County Commissioners, and is open to your inspection.

BOARD OF COUNTY COMMISSIONERS

*F. J. Gordon*

Clerk.

*I protest against paying  
\$1250 - as \$501.00 is all  
it is worth. M. Jensen Falslev*

To The Cache County Commissioner

I think my land is assessed  
to high on account of the  
drainage system not benefiting  
over one half of an acre  
which is a low corner the  
rest of the four and one half  
acres have to be irrigated

Kirsten Hansen



UTAH FUEL COMPANY  
OFFICE OF  
MINE SUPERINTENDENT

CLEAR CREEK, UTAH. February 25th 1923

Board of Equilization

Cache County Drainage Dist. #2

Logan Utah,

Gentlemen:

The enclosed notice placing valuation of \$1000.00 upon 8 acres somewhat flatters me and were I interested in Oil Stocks or the Everglades of Low Land of Florida, I might get some kick out of your notice, but the fact still remains, the 8 acres in question is the very last or lowest and most worthless in that section, part of it is greasewood and none of the land immediately below and joining on to my land is wild salt grass and greesewood and has never been in fact could not be used for 40 years to my personal knowledge. I shall be glad if any of you will offer me that price for it or can refer me to any one who might give it the least consideration.

My duties are such that I can not leave here to be present at your setting bit I earnestly ask you to consider this case.

Had you valued it at \$400.00 I would not have been taken off my feet so suddenly into the air among gushing oil wells & other "wildcat" schemes Lets get down to earth and be reasonable and fair.

Yours truly,

*Cal Cragun*

February 27, 1923.

County Commissioners,

Gentlemen:

I, the undersigned object to having my land in the drainage district on the ground that the construction exceeds the benefits derived from it. 80 acres in section 13.

Signed Louis B. Riggs



February 27, 1923.

County Commissioners,  
Gentlemen:

We, the undersigned hereby object to the benefits of assessments because the assessments are too high, and the soil is too light and shallow on the following pieces of ground:

I. E. Noble	31.50	Acres.
H. W. Noble	50.00	( <del>38.00 acres on chart</del> )
A. D. Weeks	2.00	Acres.

We desire to withdraw entirely from the drainage district.

Signed. I. E. Noble  
Waterhouse & Noble  
A. D. Weeks

February 27, 1923.

County Commissioners.

Gentlemen:

I, hereby make a protest for the following reasons:  
certain tract of land containing twenty acres situated in the south-  
east part of section thirty-one (31) township Thirteen (13) One  
East .

Said land now assessed in class B and should be in class C.

Signed. Howard Reese



Clyde J. Daines 2

Now in my case, as I just now found out, that my 10 acres comes in Drainage district No. 2, and the amount of benefits assessed upon my land is \$1250.00, and the land is worth only \$2000.00.

The Utah State Land Board will give only \$800.00 on it. I drained my land in the Fall of 1918, and since then, there has never been any time that my land has been too wet, in fact, I must stop up the drains in mid-summer, and during the whole year the west half must be irrigated. Now why must I pay to have land drained that is drained, and I can get a girl good proof of it. Furthermore I have never

signed any papers or contract to have it drained, and I have never had anybody say anything to me about it. Bishop Hyde ask father about my land, and father told him that it was drained, and he said, "well then there is no use of putting his land in", and he never said a word to me.

I do not understand what they mean by the \$1250.<sup>00</sup>, whether I would be requested to pay it or not, but I will never pay a red cent to have my land drained when it is so dry that I must irrigate all summer. Can a company come in and tell people they must drain.



N.C. Hansen appeared and  
protest that he has 129.20 A  
and claims 40 acres will rec. Ben  
and bal will not  
another 11.5 A rec. No benefits.

It has been agreed that arrangement  
that a meeting shall be arranged between  
the Mr. Sawyer and the Supervisors.

Samuel P. Nilson complains that the  
valuation is too high in class B.

Peter Hansen complains on the  
valuation claims it is in too high  
a grade

Erwin W. Bingham claims from should  
be in Class C. 10.30 acres

John P. Toolson against the valuation  
of his land and also on the amount  
of money said to need to pay for  
preliminary work.

D. H. Wiser, protests on 2 acres where  
he lives and about 4 acres in streets.

N. A. Smith <sup>Sewiston</sup> is assessed in <sup>dist.</sup> 200 Acres  
80 Acres should be eliminated.

Mrs. Mary D. Bullen protests 156 acres in  
the Dist. and she would be willing to  
have in 10 or 15, acres,

Protests from District No. Two.

Reuben A. Perkes protests on 13 acres on the grounds that it has a natural drain and would receive no benefits. And on 23.5 acres which is already tiled drained with 6 inch tile.

Lars Christensen protests on the grounds that the drain runs below his land and he could receive no benefits from it.

M. C. Reeder complains that the acreage assessed against him is in excess of his holdings.

P. C. Chambers complains that his land is assessed too high and misclassified, as ten acres are assessed at \$125.00 when it should be in the \$50.00 class. He has 5 acres in section four (4) assessed at \$125.00 which should be assessed at \$50.00.

Oregon Short Line Railroad Company, represented by E. M. Sawyer, says his Company is assessed with 35.68 acres at \$5652.00 and he claims that the acreage should not exceed 2715 acres as that is as much as could possibly receive any benefits. He also contends that drainage is in part made necessary by reason of irrigation above the tracks. There is out of 13,500 feet in this district, 8,000 feet would receive some benefits. If the primary laterals on the main lines of the drain were under the track in four places, they will accept this assessment on 27.5 acres at the maximum A grade for expense incurred.

Hansina Christensen protests that she has only 45.5 acres which does not need draining and she is assessed with 47.00 acres and 6.25 acres.

A. M. Toombs protests that she does not need to drain, nor want to drain.

Mrs. <sup>Geo</sup> A. L. Farrell protests on 20 acres. She claims that she will not be benefited.

Mrs. John W. Reese protests on 71 acres. That she doesn't need draining and would receive no benefits.

F. C. Lee protests that he is assessed too much land and that his land is now tiled drained and he would receive no benefits.

U. I. C. Railroad Company represented by D. L. Stine, P.H. Mulchay, and H.C. Errett protests on the grounds that they would not be benefited. They have a strip only 66 feet wide for a right-of-way and they request the elimination of their right-of-way from the district, but they would be willing to place culverts under their track, although their road bed is adequately drained.

James Hind protests that his lands do not need draining and he would receive no benefits.

A. J. Reese protests that his land does not need draining and he would receive no benefits.

R. L. Reese protests that his land would not justify the expense of draining.

Christian Larsen protests on 20 acres; that his valuation is too high--



amounting to double the value of the land. ✓

C. W. Anderson protests and claims that he is assessed with 160 acres of land while 40 acres is all that he has that needs draining. ✓

George Cowley protests that on 10 acres he has a private drain and this ten should be eliminated from the district and he has 25 acres assessed at \$125.00 per acre and which is three times as much as the land is worth. He recommends a blanket assessment to pay the preliminary costs. ✓

✓ Joseph R. Hebaush protests that his land does not need draining; he would receive no benefits. ✓

E. Berger protests that he is assessed with 2 acres more land than he has, and that the valuation is too high. ✓

William Balls protests that he would receive no benefits on 14 acres west of the Railroad as the soil is too shallow. ✓

Phillip Purser protests that he has a tile drain which drains about one half of his land, therefore he would receive no benefits. ✓

Charles L. Reese complains that 10 acres of his land is assessed at \$125.00 and should be in the \$50.00 class. ✓

Lester Morse protests that the assessments of benefits are too high. That he would be benefited on the north side of his land but not on the south. ✓

Joseph P. Daines protests that he has 13 acres already drained and consequently would receive no benefits. ✓

Clyde Daines protests on the grounds that his land is already drained. ✓

R.H. Alliston protests that his valuation is too high. ✓

Abraham Smith protests that he will receive no benefits and asks that his land be eliminated from the district. ✓

J. W. D. Hurren protests that he is assessed with 25  $\frac{1}{2}$  acres which should be 18 acres. The excess being caused by his having to obtain deeds to correct the description in his original deed. ✓

G. F. Ashcroft protests that he assessed on 15 acres and has only 10. ✓

Christian C. Lee protests his valuation is too high. The land is mis-graded. ✓

R. E. Lee protests that his valuation is too high. ✓

Heber Balls protests on 7.5 acres and claims he would receive no benefits. ✓

Charles Balls protests that on his 15.5 acres no benefits will be received. ✓

Reuben A. Perkes objects on the grounds that he is assessed with 25.7 and he has only 18 acres, part of which is not in the district. He is assessed at \$150. per acre and he would receive no benefits. ✓





*R. C. Howell* *William*

BEFORE THE BOARD OF COUNTY COMMISSIONERS OF CACHE  
COUNTY, STATE OF UTAH

---

PROTEST AGAINST ASSESSMENT

Comes now the Utah Idaho Central Railroad Company, a corporation of the State of Utah, with its principal place of business at Ogden, Utah, and protests to the Board of Supervisors of the Cache County Drainage District Number Four, and the Board of County Commissioners of Cache County, Utah, against the assessment of benefits of said Board of Supervisors, filed with said Board of Commissioners on March 5th, 1923, assessing this protestant with the sum of \$107.00 upon .85 acres of land, owned by this protestant in said District, and also with the sum of \$246.00 upon 1.96 acres of land owned by this protestant in said District and also with the sum of \$1507.00 upon 12.06 acres of land owned by this protestant in said District and also with the sum of \$317.00 on 2.54 acres of land owned by this protestant in said District and also with the sum of \$362.00 upon 2.90 acres of land owned by this protestant in said district and also with the sum of \$421.00 upon 3.37 acres of land owned by this protestant in said district, as the amount of drainage benefits derived by protestant upon said land from said proposed drainage works, and for grounds of protest says that neither said land nor protestant will be in any wise, or at all, benefited by the creation or maintenance of said Drainage District or the proposed Drainage Works of said District, said lands not being agricultural lands, but used only for railroad right of way and

no other purpose, and full and adequate drainage of said lands for the purposes of safety in railway operation, and for all other purposes being adequately provided for in the way said right of way is built and constructed.

Protestant further asks that in the event this protest is overruled and said District is completed and the Drainage works therein proposed to be constructed are carried to completion, that protestant be permitted to construct, erect, and maintain, at its own expense, any and all necessary bridges and culverts thereof where the same may cross or be placed in its right of way on said lands, and that upon the performance of such works, protestant be relieved from any further or other assessments or taxes of any kind or character assessed or levied or to be assessed or levied upon said lands in said district for drainage or other benefits.

Respectfully submitted,

UTAH IDAHO CENTRAL RAILROAD COMPANY

By

*[Signature]*  
General Manager.

Dated at Ogden, Utah, June 29, 1923.

*Filed June 29, 1923, at 3 o'clock*  
*P. M.*  
*J. J. Gordon*  
*County Clerk*



BBB June 29, 1923. BBB  
The Com. met as B. of Equalization

(Geo. Cowley, 15 acres should be eliminated.  
5 acres is already <sup>naturally drained and is now</sup> eliminated, and 10 acres is  
tile drained.) Assessed at \$55.00 - \$150.00)

Philip Purser, Claims. He claims he is  
assessed at \$150.00 and his neighbors  
are assessed \$50.00. He has 15 acres should  
be eliminated.

E. Berger protests that his land  
is valued for \$125.00 while his neighbors  
are assessed only \$50.00, asks for reduction.  
(Sola Albiston complains that his  
land is like A. J. Reese and is assessed  
at 86.00 per acre Reese 41 a. 21 in C 100.00 20 in B 125.00)

Steve Campora is assessed with 52<sup>32</sup>  
acres and should be only 70 acres.

Mr. F. A. Clark & B. H. Prater The O. S. L. does  
not receive any benefits from the drainage  
Districts, Does not admit any benefits.

Ruben Purkes Has only 22 Acres and  
assessed with 28 acres.

(F. C. Lee has only 30.25 A assessed  
with 32.93 acres.) He also has a  
(mile of tile should have an adjustment)  
Dead overlaps.)

CERTIFICATE FOR TAX LEVY.

In the Matter of Cache  
County Drainage District Number 2.

TO THE COUNTY ASSESSOR OF CACHE COUNTY UTAH:

You will please take notice that the undersigned  
as Supervisors of Cache County Drainage District Number 2,  
pursuant to section 2055 of the Compiled Laws of Utah, and Acts  
Amendatory thereto hereby certify to you as County Assessor of Cache  
County, State of Utah, in which County said district is located,  
the following statement and estimate of the amount of money  
to be raised by taxation within said district, for the purpose of  
paying the organization expenses of said District, and for the  
purpose of paying the indebtedness of the said District.

It is estimated that the total sum required for  
payment of the above obligation will be the sum of \$10,000 to which  
should be added fifteen per cent of said sum to cover any possible  
delinquencies as provided for in said Act, to-wit the sum of \$1500.00,  
making a total levy to be made by you of \$11,500.

You are hereby directed to apportion said levy  
upon the lands embraced in said District in proportion to the  
equalized assessment of benefits as shown by the Assessment roll  
of said District after the same has been equalized by the Board of  
County Commissioners.

Dated this 5th day of March 1923.

John E. Lee  
President.  
A. Reese  
E. T. Benson  
Supervisors.

ATTEST:

A. Reese  
Secretary.



STATE OF UTAH.

SS.

COUNTY OF CACHE.

John E. Lee and A.V. Reese, being the President and Secretary respectively of Cache County Drainage District Number 2, hereby certify that the above and foregoing is a true, and correct copy of the estimate of the Board of Supervisors of said Cache County Drainage District Number 2, as passed by said Board on the 5th day of March 1923, and as such is hereby certified to the County Assessor of Cache County, Utah, with directions to said Assessor to levy a tax upon the lands embraced in said District sufficient to raise said sum by taxation during the year 1923.

John E. Lee  
President

ATTEST:

A.V. Reese  
Secretary.

IN THE MATTER OF CACHE COUNTY DRAINAGE  
DISTRICT NUMBER TWO.

Minutes of the Board of County Commissioners held  
this 28th day of May 1923, the following commissioners being  
present:

Commissioner Rigby, Commissioner Olsen, Commissioner  
Theurer.

The Commissioners met with the Supervisors of Cache  
County Drainage District Number 2, to consider the assessment roll  
of benefits and damages, whereupon the commissioners having  
carefully considered the assessment roll of benefits and damages  
as presented to the Board of County Commissioners by the Board of  
Supervisors of said Drainage District, and having convened as a  
Board of Equalization and Review pursuant to notice duly mailed in  
accordance with law, to each of the land owners of said District,  
and having heard the protests and representations of each of the  
protesting land owners, and having considered the same, and  
having directed that certain changes be made, <sup>as follows</sup> which are noted in  
red ink on said assessment roll of benefits and damages, and the  
Commissioners having taken the matter under advisement, and having  
adjourned the said hearing until the Commissioners could visit the  
said lands, and having visited the same, and carefully considered  
all of the evidence as bearing upon the assessment roll of benefits  
and damages, and having inserted the said corrections in red ink  
in said assessment roll of benefits and damages, Commissioner  
Olson, thereupon moved the adoption of the  
following resolution. This motion was seconded by Commissioner  
Theurer, and roll was called upon the  
adoption of the resolution, all members present voting yes. Said  
resolution being set forth as follows:

R E S O L U T I O N .

WHEREAS, the Board of Supervisors of Cache County  
Drainage District Number 2 have heretofore presented to the  
Board of County Commissioners, their assessment roll of benefits  
and damages, and having prayed that the Board of County Commissioners



sit as a Board of Equalization and Review as required by law, for the purpose of adjusting said assessment roll of benefits and damages after hearing any protests made by the land owners in said district to the assessment roll so made, and the Board of County Commissioners having given due notice as required by law to all of the land owners in said District, of a meeting of the Board of County Commissioners sitting as a Board of Equalization and Review, said notice having been served as required by law, and the Board of County Commissioners sitting as a Board of Equalization and Review having duly met pursuant to said notice, and having heard the protests of all protesting land owners, and having taken the matter under advisement, and now having visited the said lands, and having heard the evidence of the protesting land owners, and having considered the same, and having met this 28th day of May A.D. 1923, for the purpose of considering further the said protests, and having ordered that certain changes be made in said assessment roll of benefits and damages, and that the same be inserted in said assessment roll of benefits and damages in red ink to indicate said changes, now therefore,

BE IT RESOLVED, that the Board of County Commissioners sitting as a Board of Equalization and Review, hereby approve the said Assessment of benefits and damages as reported to the Board of Equalization and Review, except as indicated by the red ink notations in said assessment roll.

BE IT FURTHER RESOLVED, that we, the said Board of Equalization and Review, hereby find that each of said parcels of land described in said assessment roll of benefits and damages is benefitted in the amount set forth in said assessment roll except as indicated by the notations in red ink, and be it further resolved, that the lands indicated by said notations in red ink are hereby found to be benefitted in the amount and to the extent set forth in said red ink notations, and said lands are hereby assessed in the amount, and to the extent set forth in said red ink notations.

BE IT FURTHER RESOLVED, that said assessment roll of

benefits and damages as corrected, be transmitted to the County Assessor of Cache County, with directions to the said Assessor to assess said lands as provided by law.

Dated this 28<sup>th</sup> day of May 1923.

M. C. Rigby  
CHAIRMAN

W. A. Thures  
COMMISSIONER

Joseph H. Olsen  
COMMISSIONER.

There being no further business coming before the meeting, the meeting adjourned to 2 o'clock P.M.



TO THE HONORABLE BOARD OF COUNTY COMMISSIONERS  
OF CACHE COUNTY UTAH:

We, the members of the Board of Supervisors of Cache County Drainage District Number 2, hereby beg leave to submit to your Honorable Board the following accounts for each year since the said District was created.

1921.

Nov. 22. Loan Thatcher Bros. Banking Co.		\$4500.00
To J.P. Smith printing 500 vouchers,	\$ 7.50	
To Lundahl & Sons for observation well casings,	261.48	
To Wilkinson & Sons, stationary,	13.10	
To T.H. Humphreys, Engineer,	4200.00	
Total disbursements for 1921,	\$4482.08	
By balance.....	17.92	

1922.

Cash on hand January 1st 1922,		17.92
Jan. 3rd, Loan Thatcher Bros. Bank,		1500 .00
June 6th, Loan Thatcher Bros. Bank,		3000.00
Salary & expenses of Supervisors,	569.00	
Wilkinson & Sons, stationary	2.30	
A.E. Bowen, Legal services,	500.00	
Interest, Thatcher Bros. Bank,	605.00	
T.H. Humphreys, Engineer,	2100.00	
Earl & England, printing 190 post cards,	2.50	
Total disbursements for 1922	\$3778.80	
By Balance.....	739.12	

1923.

Cash on hand Jan. 1st 1923,		739.12
Receipt Tax collections,		3000.00
Salary & expense of Supervisors,	120.00	
Interest, Thatcher pros. Bank,	756.00	
Applied on loan, Thatcher Brothers Bank	2500.00	
Total disbursements for 1923,	\$3376.00	
By Balance.....	363.12	

1924.

Cash on hand Jan. 1st 1924		363.12
Receipt for tax collections,		1519.64
Interest Thatcher pros. bank	470.34	
Applied on loan Thatcher Brothers bank,	1000.00	
Ernest T. Young, for tax certificate	4.50	
Total disbursements for 1924	\$1474.84	
By balance.....	407.92	

1925.

Cash on hand January 1st 1925,		\$ 407.92
Receipts for tax collections Jan. 17th		1318.18
Salary & Expense for Supervisors for 1924	\$ 78.80	
Interest, Thatcher Bros Bank,	23.22	
Applied on loan Thatcher Bros. Bank,	1500.00	
Disbursements up to Jan. 20-1925	<u>\$1602.02</u>	
Cash on hand January 20th 1925,		124.08

Dated this 23<sup>rd</sup> day of Jan 1925.

John E. Lee  
N. B. Deeser  
E. H. Parson

STATE OF UTAH.  
 SS.  
 COUNTY OF CACHE.

E.A. Parsons, being first duly sworn deposes and says, that he is the Treasurer of Cache County Drainage District Number 2, That the attached and foregoing is a full, true and correct copy of the books of said Supervisors, showing all receipts and disbursements for the years set forth above.

E. H. Parson

Subscribed and sworn to before me this 23<sup>rd</sup> day of Jan  
 1925.

Ernest J. Parsons  
 NOTARY PUBLIC RESIDING AT Logan Utah

My commission expires 1/23/28.



TO THE HONORABLE BOARD OF COUNTY COMMISSIONERS OF CACHE COUNTY  
UTAH:

We, the members of the Board of Supervisors of Cache County  
Drainage District Number Two, hereby beg leave to submit to your  
Honorable Board the following accounts from January 20, 1926 to  
January 10, 1927, both dates inclusive.

Cash on hand January 20, 1926.....	\$217.27
Received from tax Collections	550.67
Interest Paid to Thatcher Bros. Banking Co.	\$65.11
Applied on Loan	\$600.00
Salary & Expenses of Supervisors	39.60
By Balance	63.23

---

\$767.94 \$767.94

Cash on hand January 10, 1927 \$63.23

Dated this 11th day of January, 1927.

John E. Lee  
H. Reese  
A. E. Parsons

STATE OF UTAH )  
                  )ss  
County of Cache

A. E. Parsons, being first duly sworn deposes and says  
that he is the Treasurer of Cache County Drainage District  
Number Two. That the attached and foregoing is a full, true  
and correct copy of the books of said Supervisors, showing  
all receipts and disbursements for the year set forth above.

A. E. Parsons

Subscribed and sworn to before me this 11th day of Jan. 1927.

C. J. Mohr

County Clerk

By

Ruby Sorenson

Deputy Clerk

to be  
filed

Estate No. ....

*Cache Co. Drainage Dist #2*

Deceased.

# **FIRST DISTRICT Court**

Cache County, Utah

Date Loaned			Party Borrowing Papers	Day Returned		
Month	Day	Year		Month	Day	Year
3	6	22	J H Humphreys	4	5	22
5	12	22	J H Humphreys.	5	15	22
5	18	22	J H Humphreys.	6	3	22
10	25	22	J H Humphreys	1	22	23
1	22	23	Ernest Young	Returned		
3	19	23	& S. Chambers.			
11	5	23	E S. Chambers.	Oct.	30.	31



Estate No.-----

*Drainage District No. 2,*  
Deceased.

## FIRST DISTRICT COURT

CACHE COUNTY, UTAH

Date Loaned			Party Borrowing Papers	Day Returned		
Month	Day	Year		Month	Day	Year
<i>June</i>	<i>21</i>	<i>1923</i>	<i>E. O. Larson for U. S. R. S.</i>	<i>6</i>	<i>21</i>	<i>23</i>
<i>Feb</i>	<i>2</i>	<i>1931</i>	<i>Ernest T. Young E. S. Chambers</i>	<i>Jan</i>	<i>31</i>	<i>31</i>
				<i>Oct.</i>	<i>30</i>	<i>31</i>

Case No.-----

*Cache Co. Drainage Dist # 2*  
vs. Plaintiff.

-----  
Defendant  
-----

**FIRST DISTRICT Court**  
**CACHE COUNTY, UTAH**

DATE LOANED			Party Borrowing Papers	DAY RETURNED		
Month	Day	Year		Month	Day	Year
9	4	24	<i>Geo. C. Herminich</i>	9	4	24